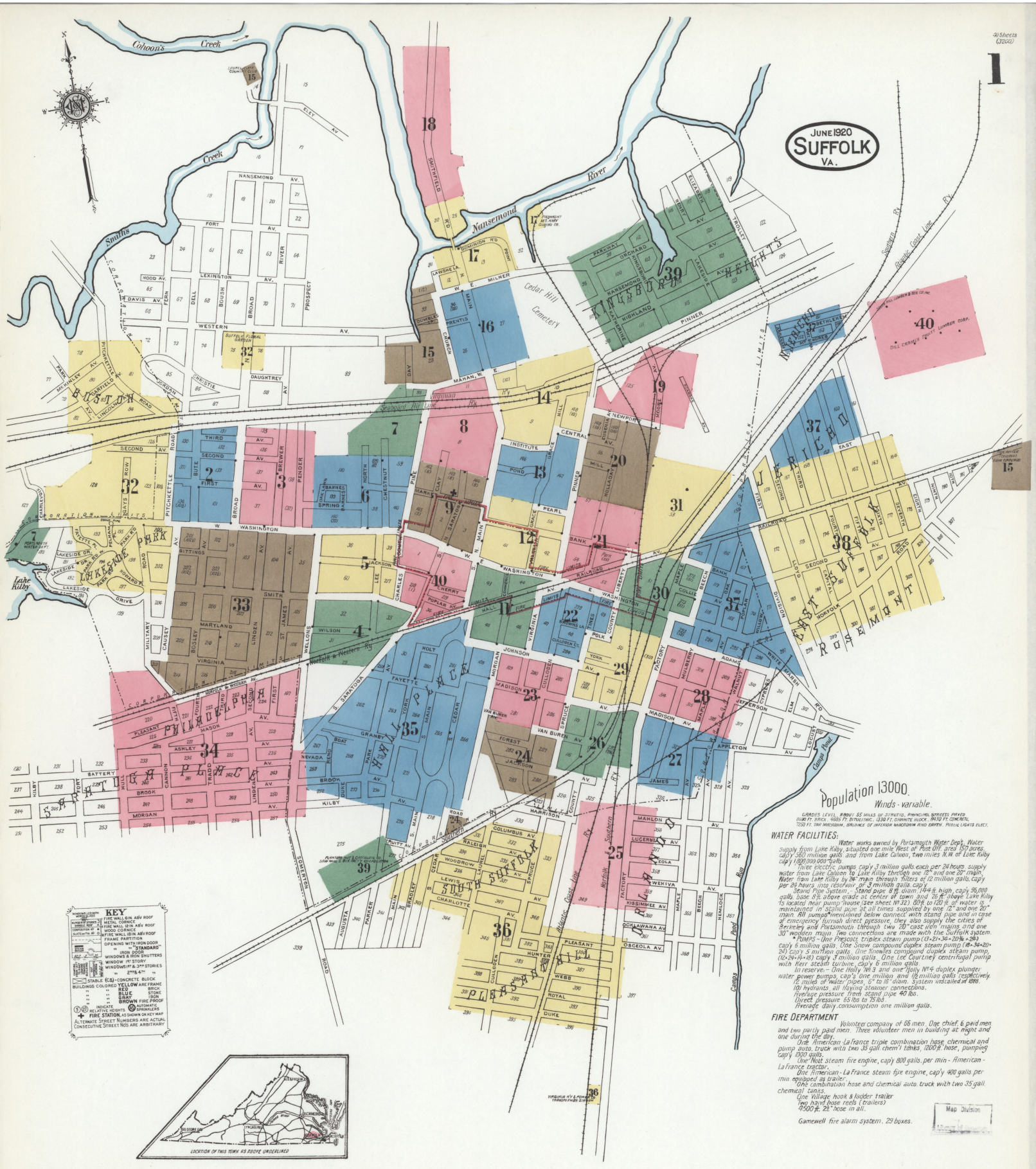

Copyright 1920 by the Sanborn Map Co.

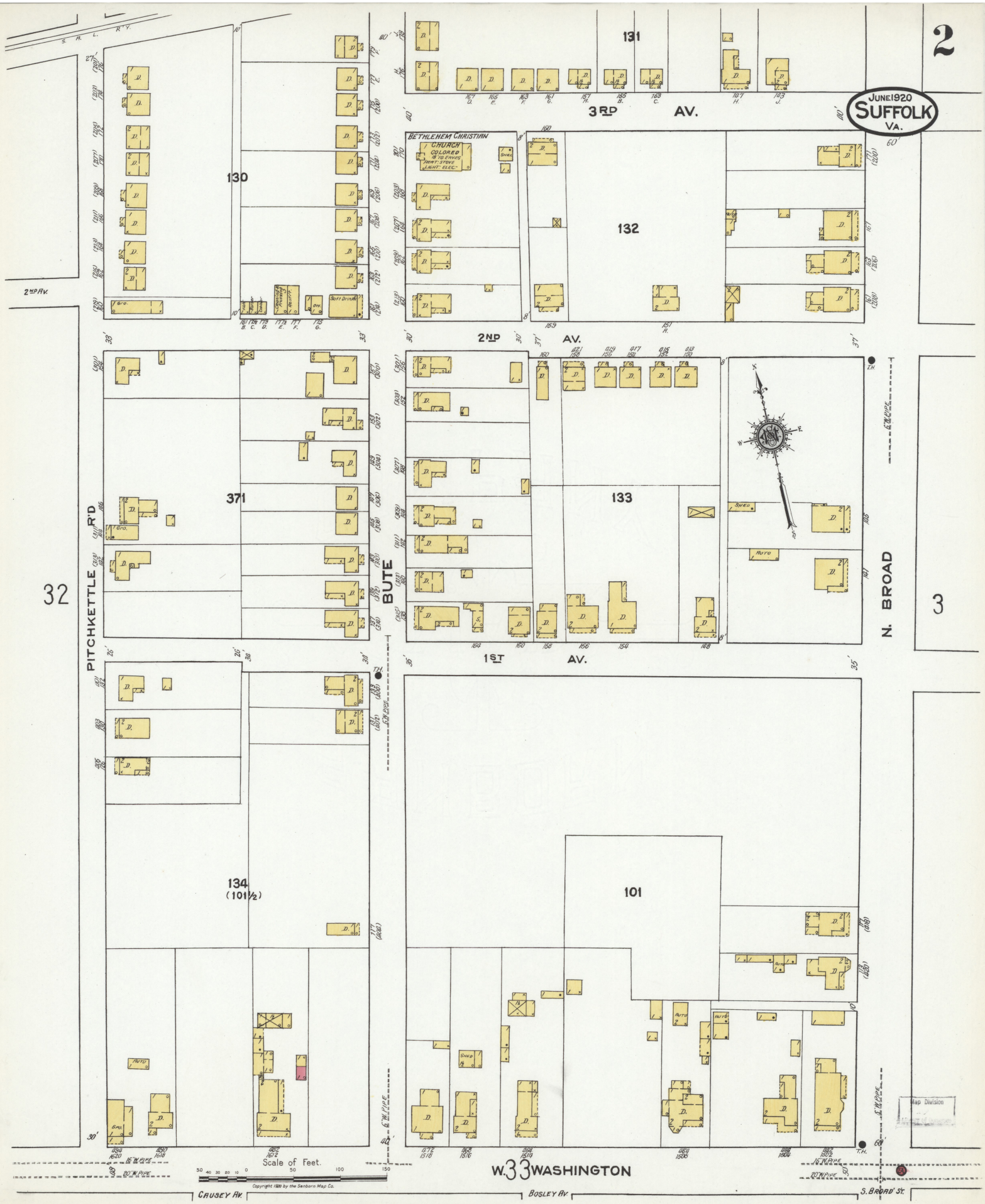
2
JUNE 1920
SUFFOLK
VA.
S. A. L. R'Y.
3RD AV.
2ND AV.
1ST AV.
2ND AV.
PITCHKETTLE R'D
BUTE
N. BROAD
W. 33 WASHINGTON
CAUSEY AV.
BOSLEY AV.
S. BROAD ST.
130
131
132
133
134
(101½)
101
371
32
3
BETHLEHEM CHRISTIAN CHURCH
COLORED
HEAT: STOVE
LIGHT: ELEC.
SHED
AUTO
GRO.
SOFT DRINKS
T.H.
16" W. PIPE
20" W. PIPE
6" W. PIPE
Scale of Feet.
50 40 30 20 10 0 50 100 150
Copyright 1920 by the Sanborn Map Co.
Map Division

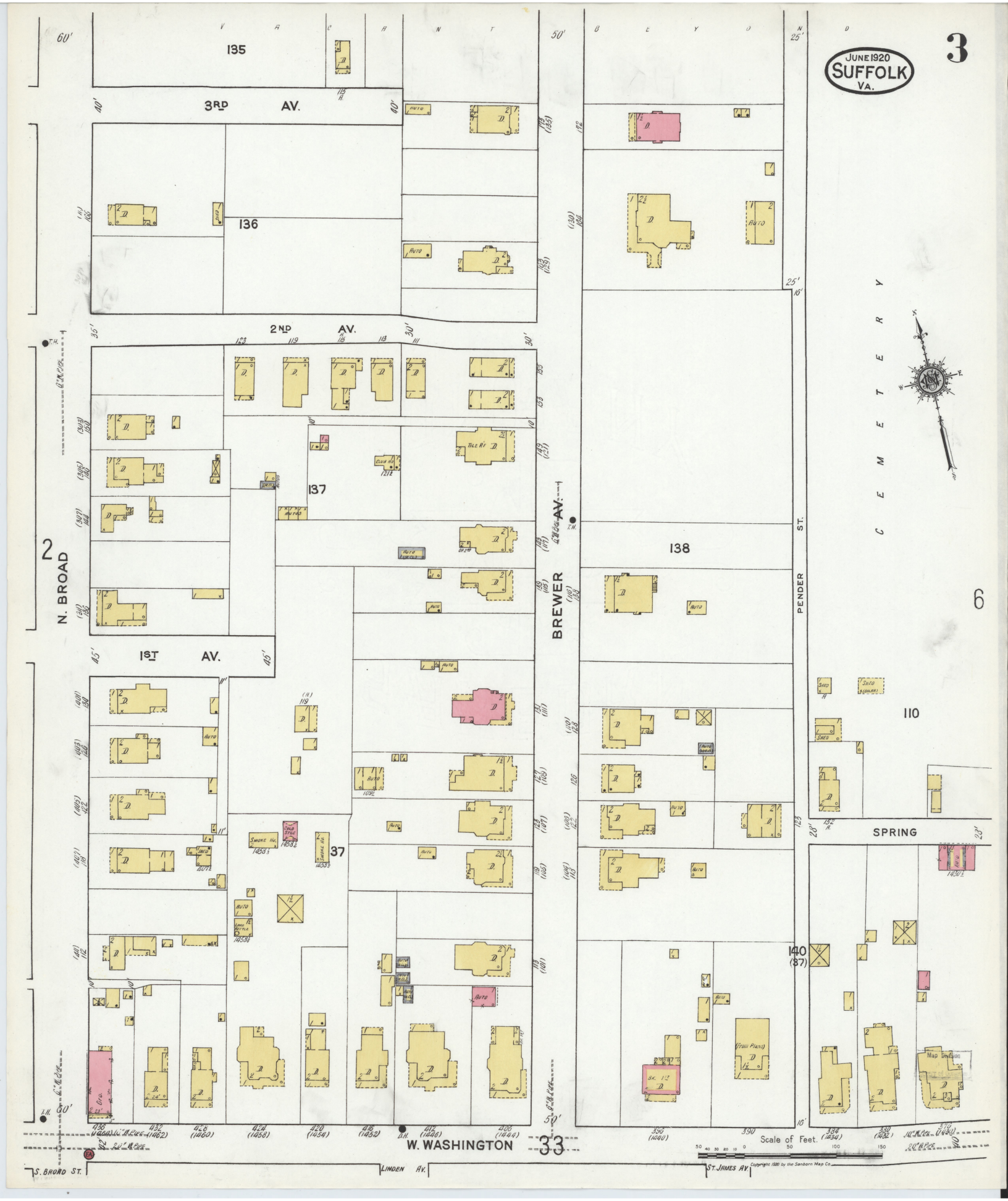
JUNE 1920
SUFFOLK
VA.
3
6
2
33
V A C A N T
B E Y D
3RD AV.
2ND AV.
1ST AV.
N. BROAD
BREWER AV.
PENDER ST.
SPRING
W. WASHINGTON
S. BROAD ST.
LINDEN AV.
ST. JAMES AV.
CEMETERY
135
136
137
138
110
140
(37)
Scale of Feet.
Copyright 1920 by the Sanborn Map Co.

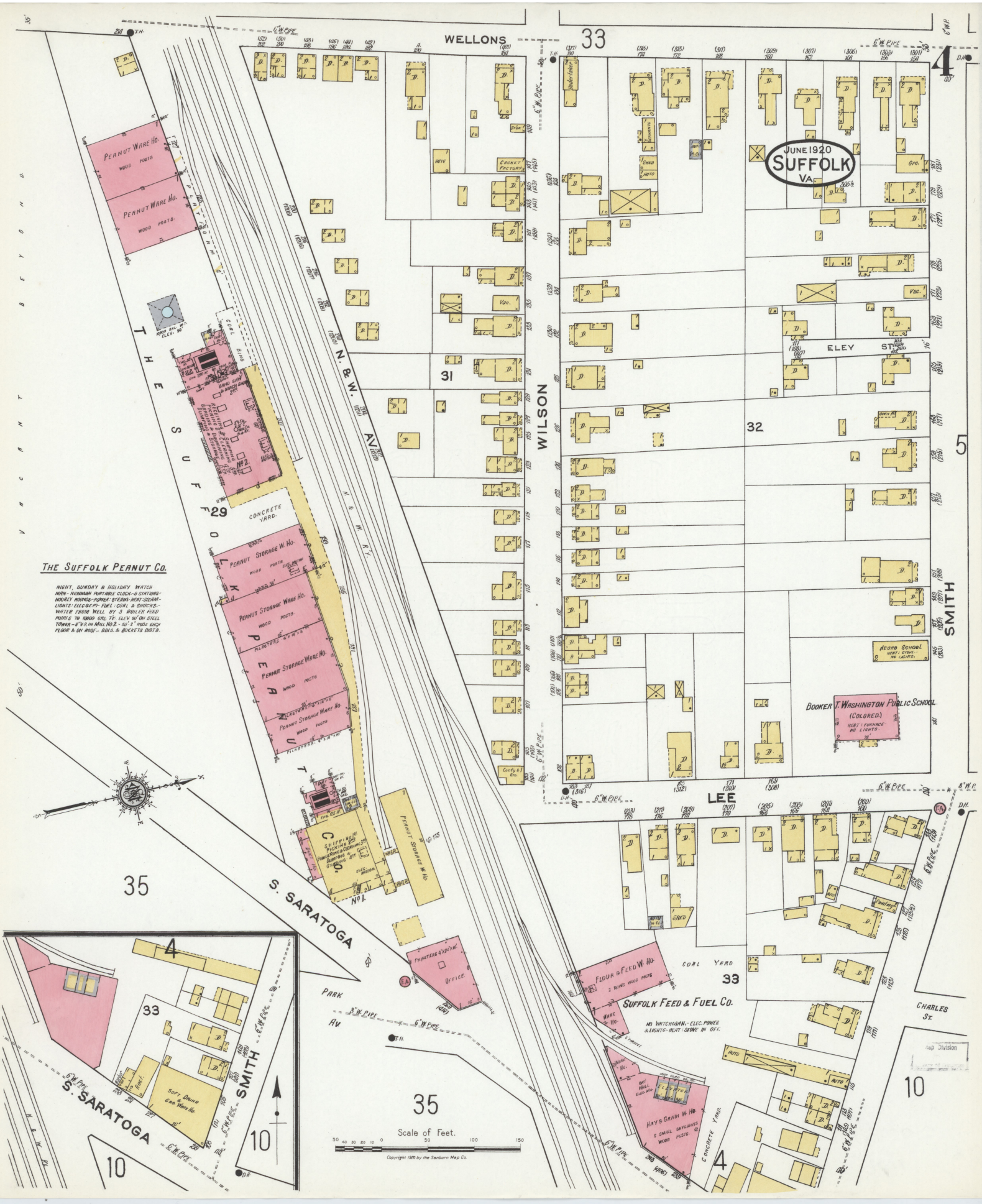
JUNE 1920
SUFFOLK
VA.
WELLONS
WILSON
ELEY ST.
SMITH
LEE
S. SARATOGA
N. & W. AV.
N. & W. RY.
THE SUFFOLK PEANUT CO.
NIGHT, SUNDAY & HOLIDAY WATCH MAN - NEWMAN PORTABLE CLOCK - 8 STATIONS - HOURLY ROUNDS - POWER: STEAM - HEAT: STEAM - LIGHTS: ELEC. (C.P.) - FUEL: COAL & SHUCKS. - WATER FROM WELL BY 3 BOILER FEED PUMPS TO 10000 GAL. TK. ELEV. 90' ON STEEL TOWER - 3 T.R.R.N. MILL NO. 2 - 50' 2" HOSE EACH FLOOR & ON ROOF - BBLS. & BUCKETS DISTD.
PEANUT WARE HO.
WOOD POSTS
PEANUT STORAGE W. HO.
PEANUT STORAGE WARE HO.
CONCRETE YARD
COAL BINS
No. 2
No. 1
PEANUT STORAGE W. HO.
SHIPPING & PICKING RM.
FUMIGATING & BURNING
GRADING & STR.
OFFICE
FLOUR & FEED W. HO.
SUFFOLK FEED & FUEL CO.
NO WATCHMAN - ELEC. POWER & LIGHTS - HEAT: STOVE IN OFF.
COAL YARD
HAY & GRAIN W. HO.
CONCRETE YARD
CHARLES ST.
PARK AV.
Cotton Factory
Grocery
Vac.
Negro School
Booker T. Washington Public School (Colored)
Scale of Feet.
Copyright 1920 by the Sanborn Map Co.
Map Division

JUNE 1920
SUFFOLK
VA.
5
33
WELLONS
ELEY ST.
4
SMITH
60
WAVERLY CT.
JACKSON
36
R. G. EDGERTON & CO.
GARAGE
CEMENT
GARAGE
CEMENT FLOOR
(R. CL. ON STANDING)
GARAGE
CEMENT FL.
LIGHTS: ELEC. HEAT: STOVE
CAPCY 35 CARS.
W. WASHINGTON
6
NORTH ST.
SHEET METAL WORKS
LEE
WOOD YARD
SHED
PORTABLE GRAIN ENG. & SAW
217
39
(PRIVATE)
SOUTH
CHARLES
CHESTNUT ST.
PINE ST.
10
Scale of Feet.
Copyright 1920 by the Sanborn Map Co.

6
JUNE 1920
SUFFOLK
VA.
3
5
7
9
OAK LAWN
BARNES
SPRING
W. WASHINGTON
NORTH
CHESTNUT
MARKET
PINE
SOUTH ST.
LEE ST.
139
140
(37)
110
141
(59)
38
40
59
MACEDONIA A.M.E. CHURCH
NEGRO HALL
Scale of Feet.
Copyright 1920 by the Sanborn Map Co.

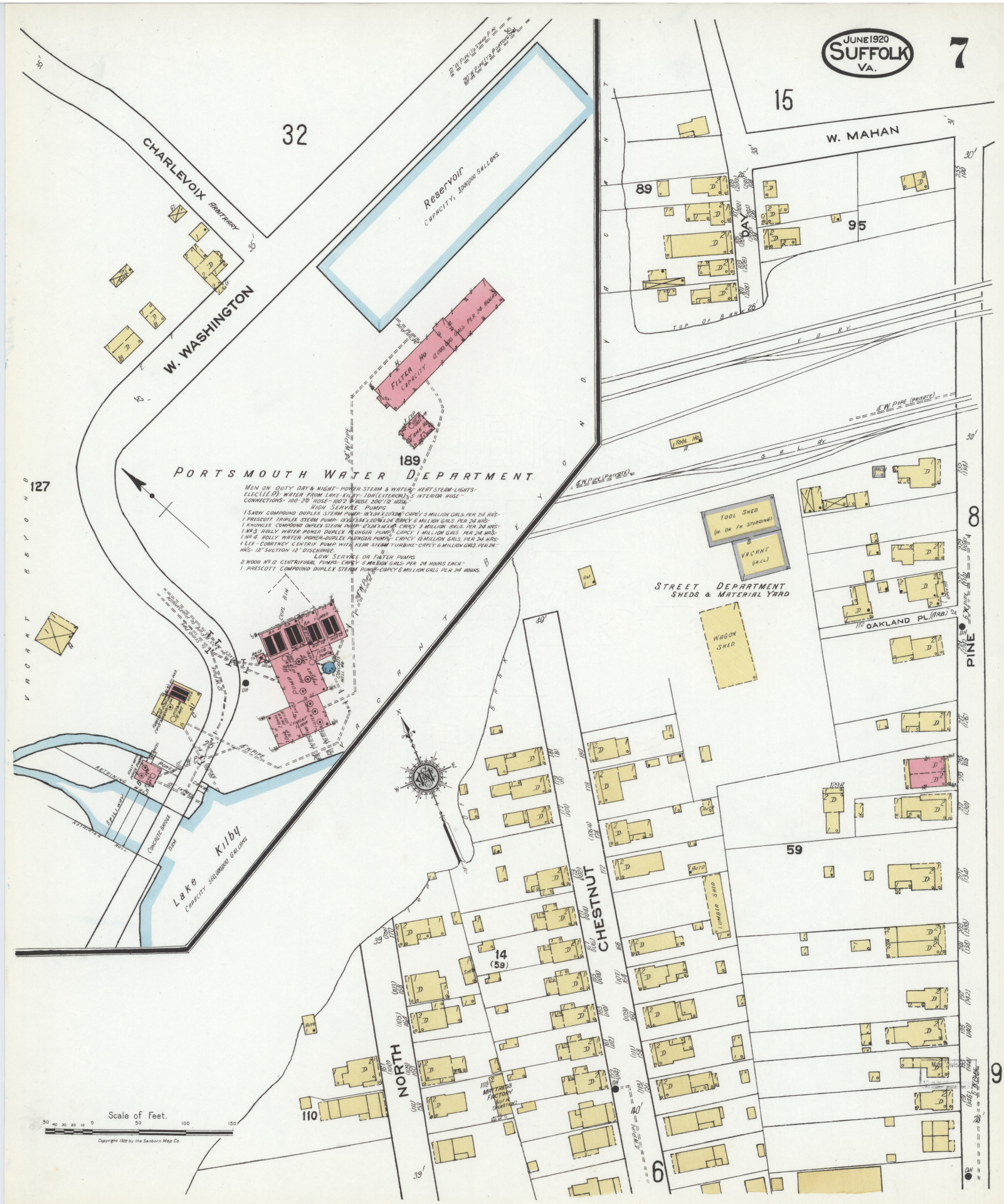
JUNE 1920
SUFFOLK
VA.
7
32
15
CHARLEVOIX
W. WASHINGTON
W. MAHAN
Reservoir
CAPACITY, 3,000,000 GALLONS
FILTER HO
CAPACITY 2,000,000 GALS. PER 24 HOURS
189
PORTSMOUTH WATER DEPARTMENT
MEN ON DUTY DAY & NIGHT- POWER STEAM & WATER- HEAT STEAM-LIGHTS-ELEC (I.E.P)- WATER FROM LAKE KILBY- 10H (EXTERIOR) & 5 INTERIOR HOSE CONNECTIONS- 100-2½" HOSE- 100-2" HOSE- 200-1½" HOSE.
HIGH SERVICE PUMPS.
1 SNOW COMPOUND DUPLEX STEAM PUMP- 18"X34"X20"X24" CAPCY 5 MILLION GALS. PER 24 HRS-
1 PRISCOTT TRIPLEX STEAM PUMP- 13"X18"X34"X20"X24" CAPCY 6 MILLION GALS. PER 24 HRS-
1 KNOWLES COMPOUND DUPLEX STEAM PUMP- 8"X24"X8"X8" CAPCY 3 MILLION GALS. PER 24 HRS-
1 Nº 3 HOLLY WATER POWER DUPLEX PLUNGER PUMP- CAPCY 1 MILLION GALS. PER 24 HRS-
1 Nº 4 HOLLY WATER POWER-DUPLEX PLUNGER PUMP- CAPCY 18 MILLION GALS. PER 24 HRS-
1 LEE-CORTNEY CENTRIF. PUMP WITH KEIR STEAM TURBINE- CAPCY 6 MILLION GALS. PER 24 HRS- 18" SUCTION 12" DISCHARGE.
LOW SERVICE OR FILTER PUMPS
2 WOOD Nº 12 CENTRIFUGAL PUMPS- CAPCY 5 MILLION GALS. PER 24 HOURS EACH-
1 PRESCOTT COMPOUND DUPLEX STEAM PUMP- CAPCY 6 MILLION GALS PER 24 HOURS.
COAL BIN
Lake Kilby
CAPACITY 500,000,000 GALLONS
SPILLWAY
CONCRETE BRIDGE
TOOL SHED
(FOR OW. FR STUDDING)
VACANT
(R.C.L.)
STREET DEPARTMENT
SHEDS & MATERIAL YARD
WAGON SHED
OAKLAND PL. (ARB)
PINE
CHESTNUT
NORTH
MATTRESS FACTORY
(NOW IN OPERATION)
89
95
127
14
(59)
59
110
6
8
9
Scale of Feet.
50 40 30 20 10 0 50 100 150
Copyright 1920 by the Sanborn Map Co.

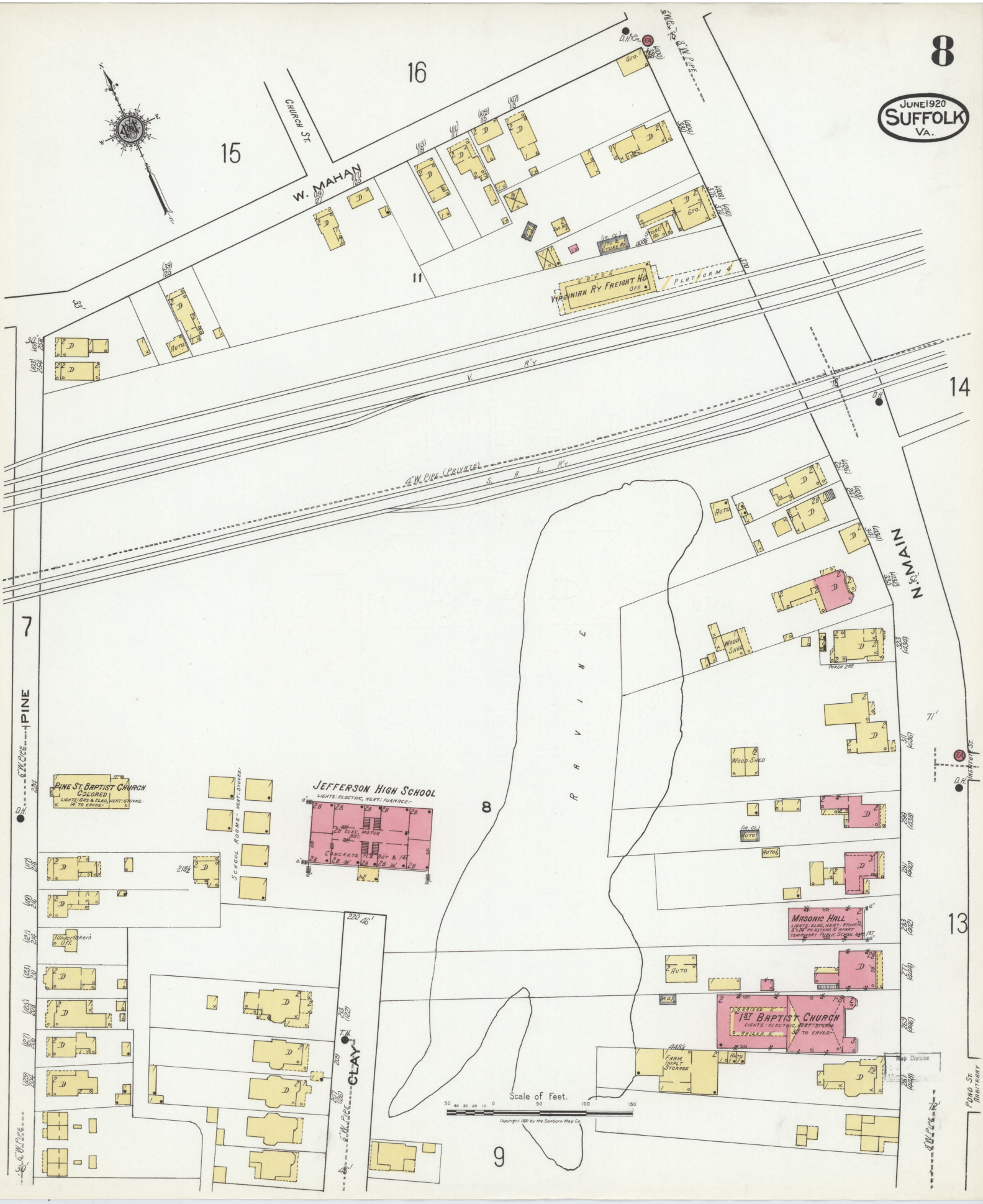
8
JUNE 1920
SUFFOLK
VA.
16
15
14
13
11
9
7
8
CHURCH ST.
W. MAHAN
VIRGINIAN RY FREIGHT HO
PLATFORM
V. R'Y
S. A. L. R'Y
4" W. PIPE (PRIVATE)
N. MAIN
PINE
PINE ST. BAPTIST CHURCH
COLORED
JEFFERSON HIGH SCHOOL
LIGHTS: ELECTRIC, HEAT: FURNACE
SCHOOL ROOMS
RAVINE
MASONIC HALL
1ST BAPTIST CHURCH
CLAY
POND ST.
Scale of Feet.
Copyright 1920 by the Sanborn Map Co.
Map Division

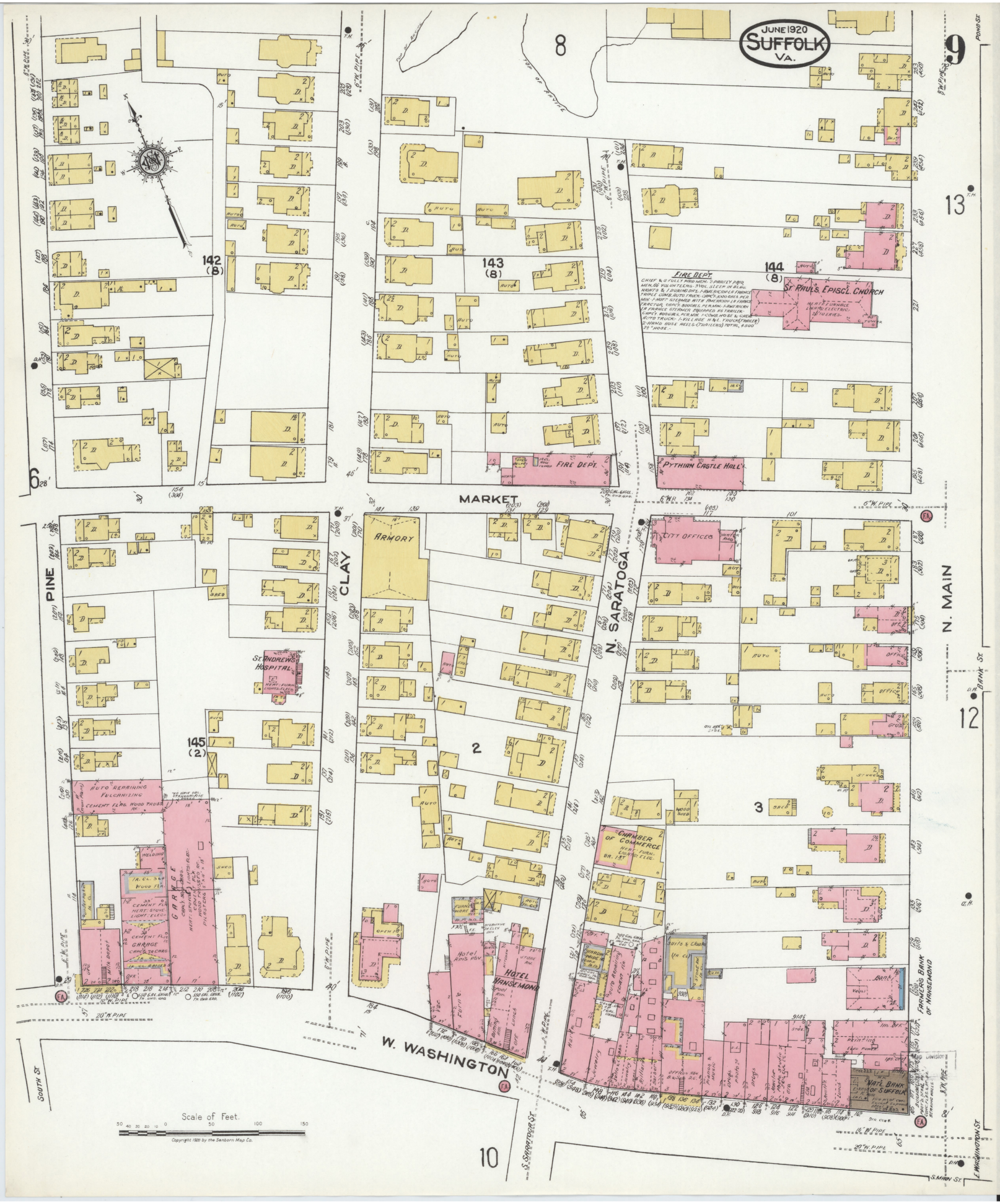
JUNE 1920
SUFFOLK
VA.
9
8
13
12
10
6
142
(8)
143
(8)
144
(8)
145
(2)
2
3
FIRE DEPT.
CHIEF & 2 FULLY PAID MEN, 3 PARTLY PAID MEN, 50 VOLUNTEERS. 7 VOL. SLEEP IN BLDG. NIGHTS & 1 DURING DAYS. 1 PAIR HORSES & 1 SINGLE COMB. AUTO TRUCK, CAPACITY 1,000 GALS. PER MIN. 1 HORSE DRAWN STEAMER WITH 1 HORSE & 1 HORSE TRACTOR, CAPACITY 800 GALS. PER MIN. 1 PAIR HORSES. 1 PAIR FRENCH STRINGS EQUIPPED AS TRIPLE. CAPACITY 800 GALS. PER MIN. 1 COMB. HOSE & CHEM. AUTO TRUCK. 1 VILLAGE H.&L. TRUCK (TRIPLE) 2 HAND HOSE REELS (TRAILERS) TOTAL 4,500 FT. HOSE.
ST. PAUL'S EPISCL. CHURCH
HEATED WITH FURNACE LIGHTS ELECTRIC. 12 QUARTERS.
FIRE DEPT.
PYTHIAN CASTLE HALL
MARKET
ARMORY
CITY OFFICES
CLAY
N. SARATOGA
N. MAIN
PINE
ST. ANDREWS HOSPITAL
AUTO REPAIRING VULCANIZING
CEMENT 12 Lbs. WOOD TRUSS
GARAGE
CHAMBER OF COMMERCE
HOTEL NANSEMOND
FARMERS BANK OF NANSEMOND
NAT'L BANK OF SUFFOLK
W. WASHINGTON
SOUTH ST.
S. SARATOGA ST.
POND ST.
BANK ST.
W. WASHINGTON ST.
S. MAIN ST.
Scale of Feet.
50 40 30 20 10 0 50 100 150
Copyright 1920 by the Sanborn Map Co.

10
JUNE 1920
SUFFOLK
VA.
W. WASHINGTON
N. SARATOGA ST.
N. MAIN ST.
E. WASHINGTON ST.
PINE ST.
CLAY ST.
SOUTH
JACKSON
CHARLES
S. SARATOGA
CHERRY
S. MAIN
POPLAR AV.
SMITH
NORFOLK & WESTERN AV. (HALL AV.)
NORFOLK & WESTERN RY FREIGHT DEPOT
AUTO REPAIRING BARRELL STORAGE
CEMENT FLOOR
COMMON RR.
AUTO REPAIRING
CEMENT FLR.
ELEC POWER
SUFFOLK STEAM LAUNDRY
AUTO SUPPLY STORAGE
LIVERY STABLES
CARRIAGE HO.
WOOD SHED
WOOD YARD
BUILDING MATERIALS
BROTHERS-PRUDEN
DRIVEWAY
GRASS PLOT
Scale of Feet.
Copyright 1920 by the Sanborn Map Co.
Map Division

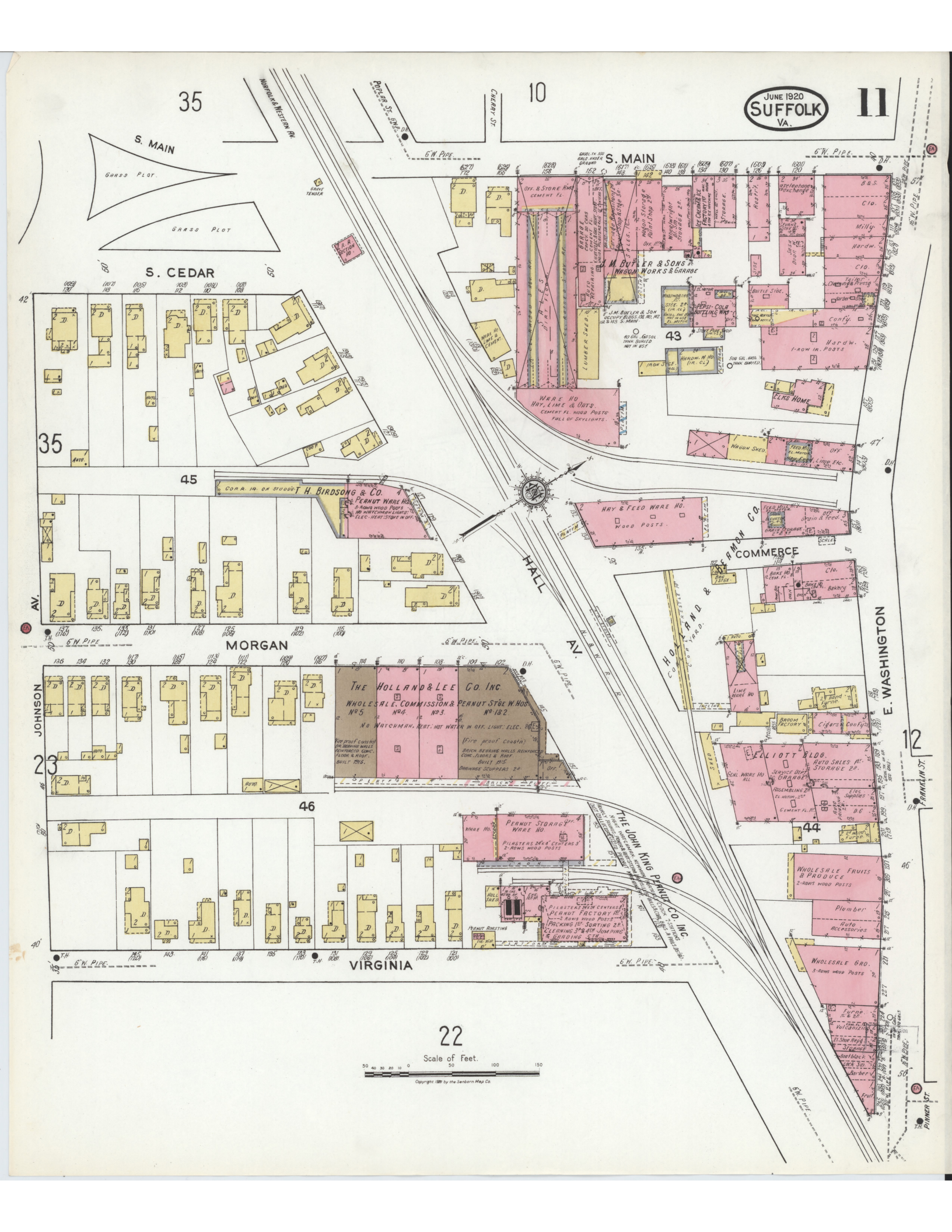
JUNE 1920
SUFFOLK
VA.
11
35
10
S. MAIN
GRASS PLOT
GRASS PLOT
NORFOLK & WESTERN RY.
POPLAR ST.
CHERRY ST.
S. CEDAR
S. MAIN
J. M. BUTLER & SONS
WAGON WORKS & GARAGE
WARE HO.
HAY, LIME & OATS.
CEMENT FL. WOOD POSTS
FULL OF SKYLIGHTS.
ELKS HOME
43
35
45
T. H. BIRDSONG & CO.
PEANUT WARE HO.
HAY & FEED WARE HO.
WOOD POSTS.
HALL AV.
COMMERCE
E. WASHINGTON
MORGAN
JOHNSON
THE HOLLAND & LEE CO. INC.
WHOLESALE, COMMISSION & PEANUT STGE. WHS.
No 5
No 4
No 3
No 182
NO WATCHMAN, HEAT, HOT WATER IN OFF. LIGHT. ELEC.
(Fire proof coasts)
BRICK BEARING WALLS REINFORCED CONC. FLOORS & ROOF.
BUILT 1915.
DRAINAGE SCUPPERS 2#
23
46
44
12
ELLIOTT BLDG.
AUTO SALES 1st
STORAGE 2d
SERVICE DEPT.
GARAGE
ASSEMBLING 2d
GENL. WARE HO.
ALL
THE JOHN KING PEANUT CO. INC.
PEANUT STORAGE WARE HO.
PILASTERS 24'x4' CENTERS 8'
2-ROWS WOOD POSTS
PEANUT FACTORY 1st
2 ROWS WOOD POSTS
PACKING 1st SORTING 2d
CLEANING 3rd & 4th JUMPING
BEARING 5th
PEANUT ROASTING
WHOLESALE FRUITS & PRODUCE
2-ROWS WOOD POSTS
Plumber
Auto Accessories
WHOLESALE GRO.
3-ROWS WOOD POSTS
VIRGINIA
PINNER ST.
FRANKLIN ST.
22
Scale of Feet.
50 40 30 20 10 0 50 100 150
Copyright 1920 by the Sanborn Map Co.

12
9
13
11
21
7
41
42
55
JUNE 1920
SUFFOLK
VA.
W. WASHINGTON ST.
S. MAIN ST.
N. MAIN
MARKET ST.
COMMERCE ST
E. WASHINGTON
BANK
GRACE
FRANKLIN
PINNER
PEARL
RAILROAD AV
AMERICAN BANK & TRUST BLDG
FIRE PROOF CONSTRN.
BUILT 1916.
PROTECTED STEEL FRAME
CONC'R FLR & RF.-12" BRK
CURTAIN WALLS.
AMERICAN BANK & TRUST CO.
CITY HALL
ACADEMY OF MUSIC 2ND
FOTOSHO
MOVING PICTURES
POST OFFICE
MAIN ST M.E. CHURCH (SOUTH)
SUNDAY SCHOOL
KING CO LA BOTTLING CO.
MARKET SHELTER
CITY JAIL
SMITHFIELD MEAT CO
MEAT PACKERS
FISH MARKET
PRESBYN. CHURCH
GARAGE
AUTO PAINTG
AUTO TOP RPRG
Scale of Feet.
Copyright 1920 by the Sanborn Map Co.

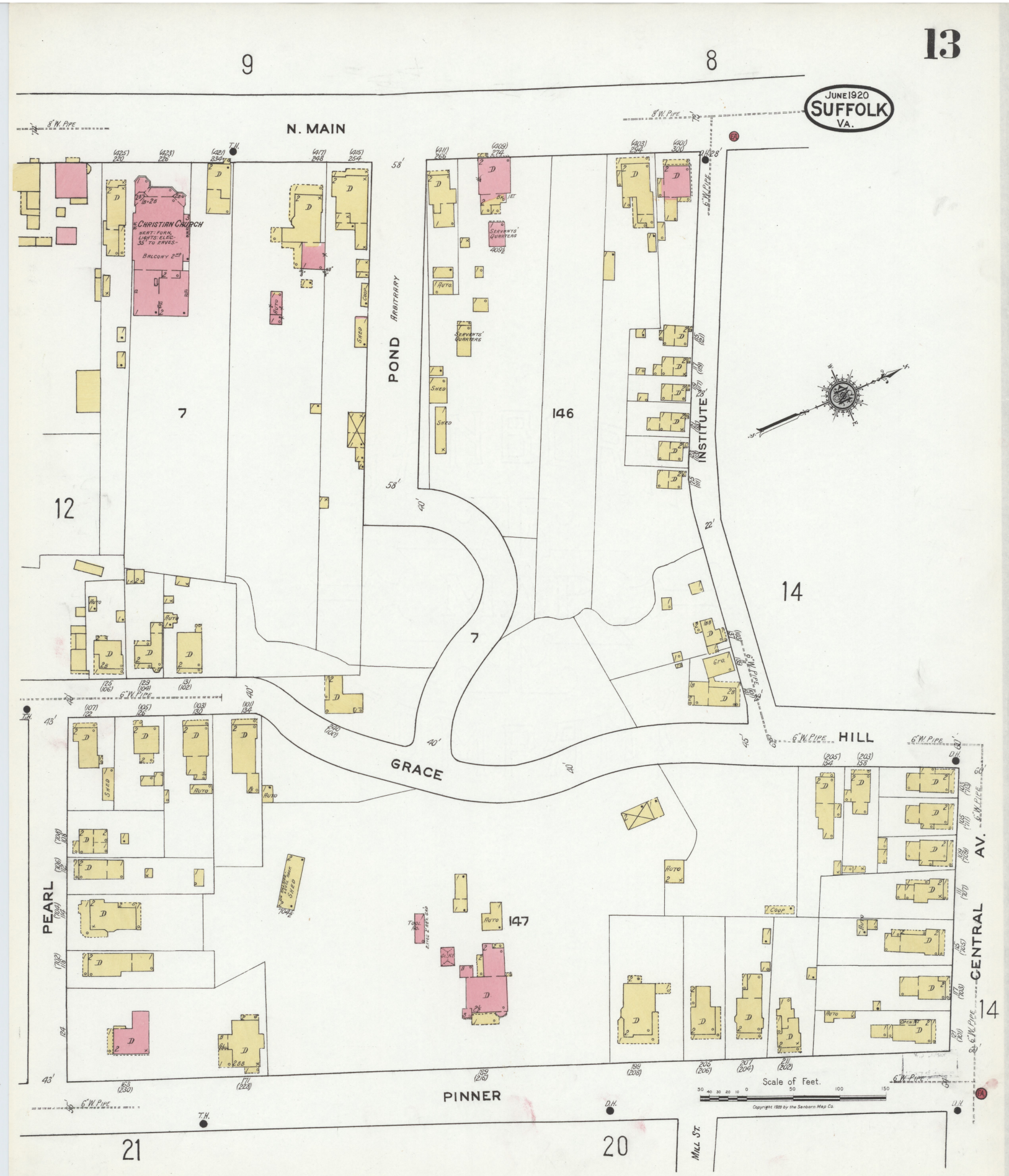
JUNE 1920
SUFFOLK
VA.
N. MAIN
CHRISTIAN CHURCH
HEAT: FURN.
LIGHTS: ELEC.
35' TO EAVES
BALCONY 2ND
POND
ARBITRARY
INSTITUTE
GRACE
HILL
PEARL
CENTRAL
AV.
PINNER
MILL ST.
SERVANTS' QUARTERS
SHED
AUTO
COUR
GRA.
7
12
14
146
147
Scale of Feet.
Copyright 1920 by the Sanborn Map Co.

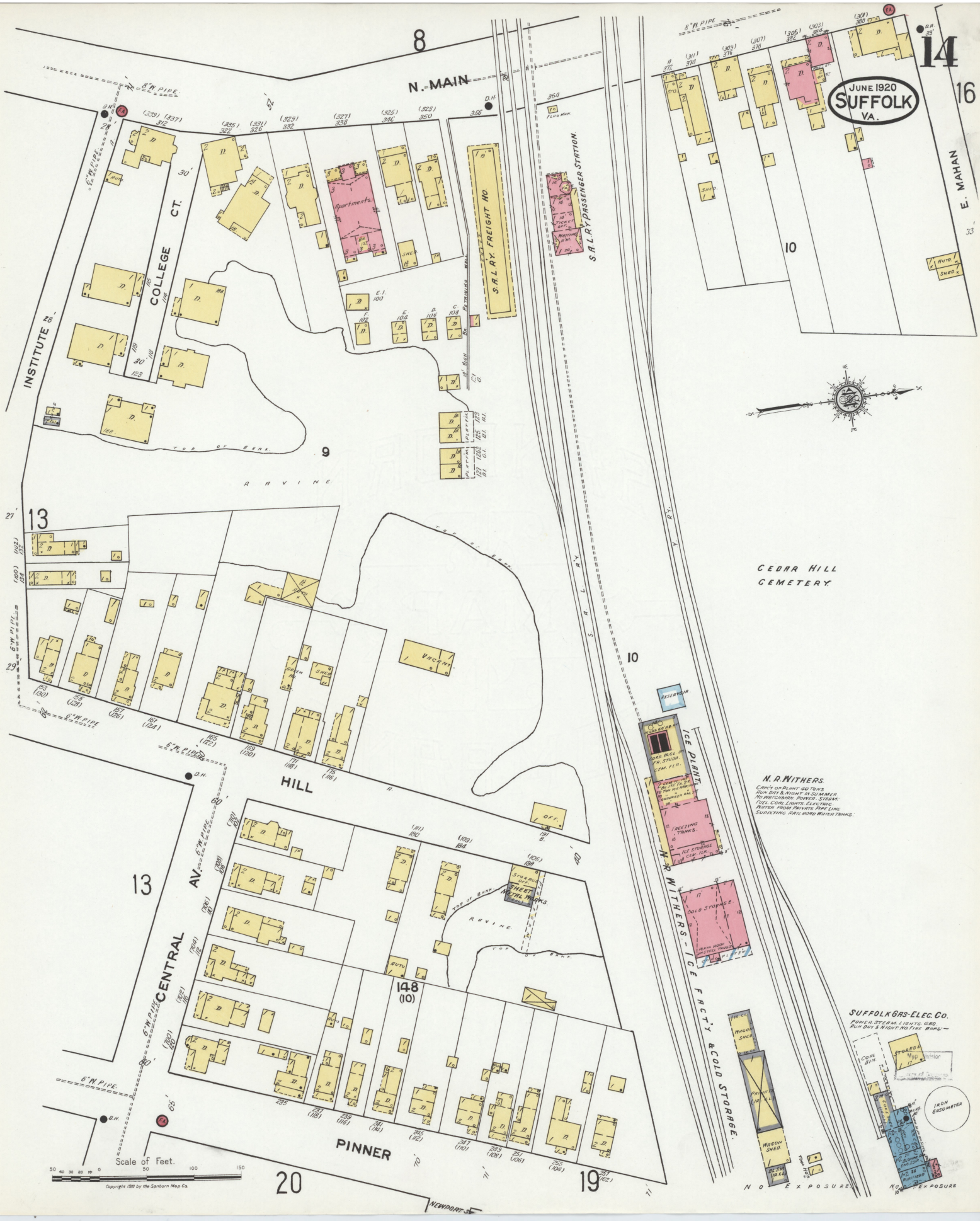
14
JUNE 1920
SUFFOLK
VA.
N. MAIN
COLLEGE CT.
INSTITUTE
S.A.L. RY. FREIGHT HO
S.A.L. RY. PASSENGER STATION
E. MAHAN
RAVINE
CEDAR HILL CEMETERY
ICE PLANT
N. P. WITHERS
N. P. WITHERS — ICE FACT'Y & COLD STORAGE
CENTRAL AV.
HILL
PINNER
NEWPORT ST
SUFFOLK GAS-ELEC. CO.
Scale of Feet.
Copyright 1919 by the Sanborn Map Co.

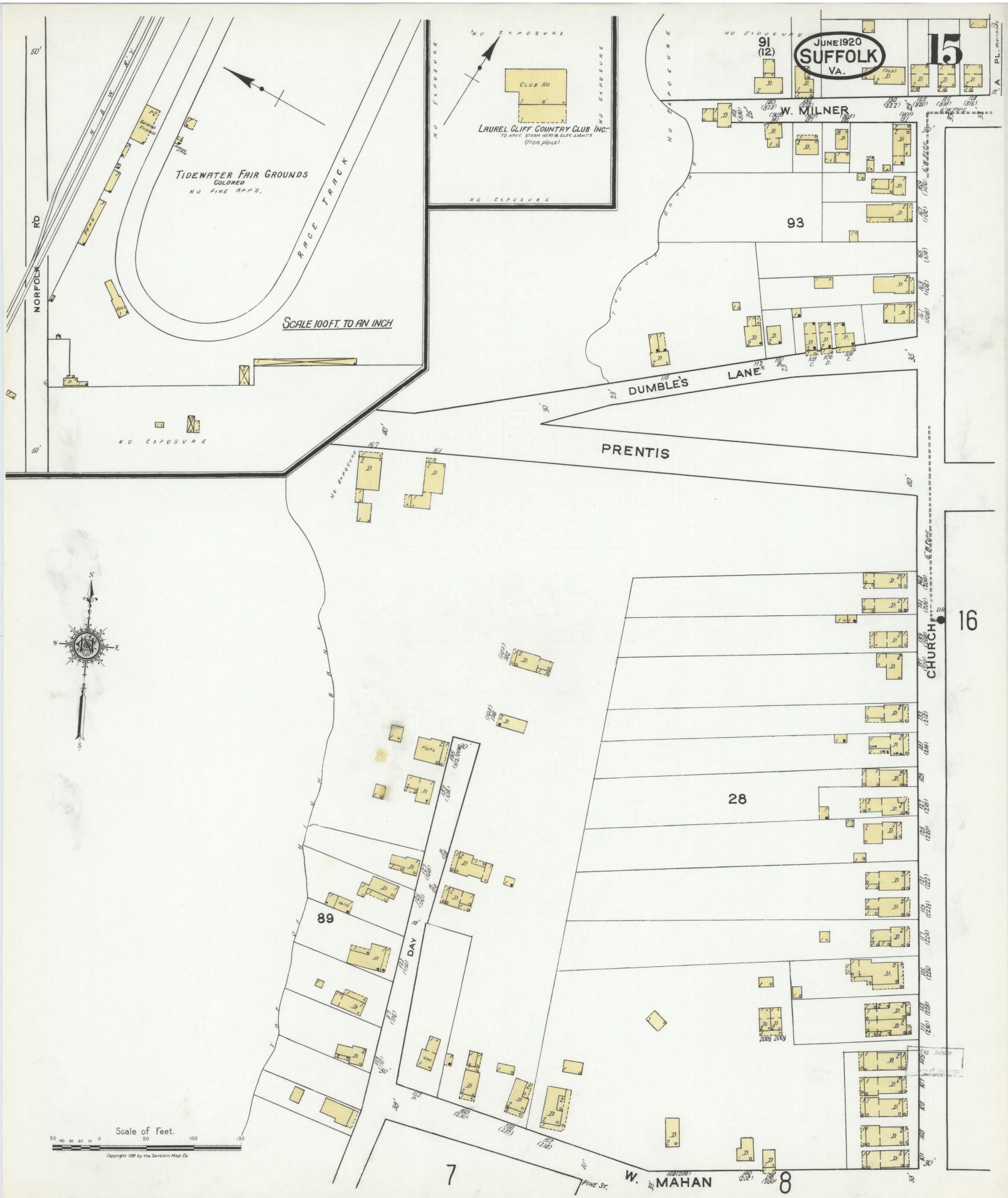
JUNE 1920
SUFFOLK
VA.
15
16
91
(12)
93
28
89
7
8
TIDEWATER FAIR GROUNDS
COLORED
NO FIRE APP'S.
RACE TRACK
SCALE 100 FT. TO AN INCH
NO EXPOSURE
CLUB HO.
LAUREL CLIFF COUNTRY CLUB INC.
TO HAVE STEAM HEAT & ELEC. LIGHTS
(FROM PLANS)
NORFOLK RD
N. & W. R.Y.
W. MILNER
DUMBLE'S LANE
PRENTIS
CHURCH
DAY
W. MAHAN
PINE ST.
Scale of Feet.
50 40 30 20 10 0 50 100 150
Copyright 1920 by the Sanborn Map Co.

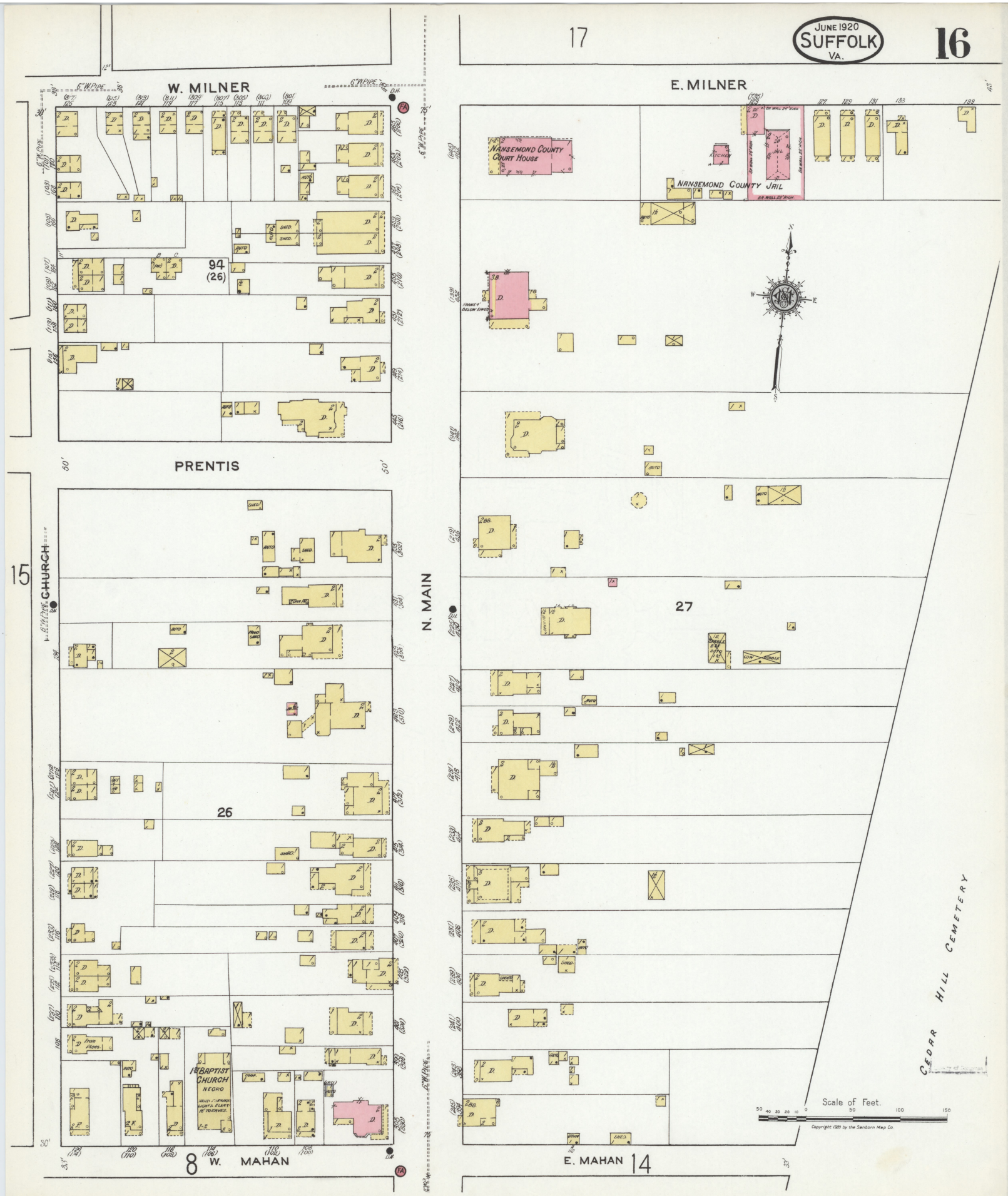
17
W. MILNER
E. MILNER
NANSEMOND COUNTY COURT HOUSE
NANSEMOND COUNTY JAIL
KITCHEN
JAIL
94
(26)
PRENTIS
15
CHURCH
N. MAIN
27
26
1st BAPTIST CHURCH
NEGRO
CEDAR HILL CEMETERY
Scale of Feet.
Copyright 1920 by the Sanborn Map Co.
8
W. MAHAN
E. MAHAN
14

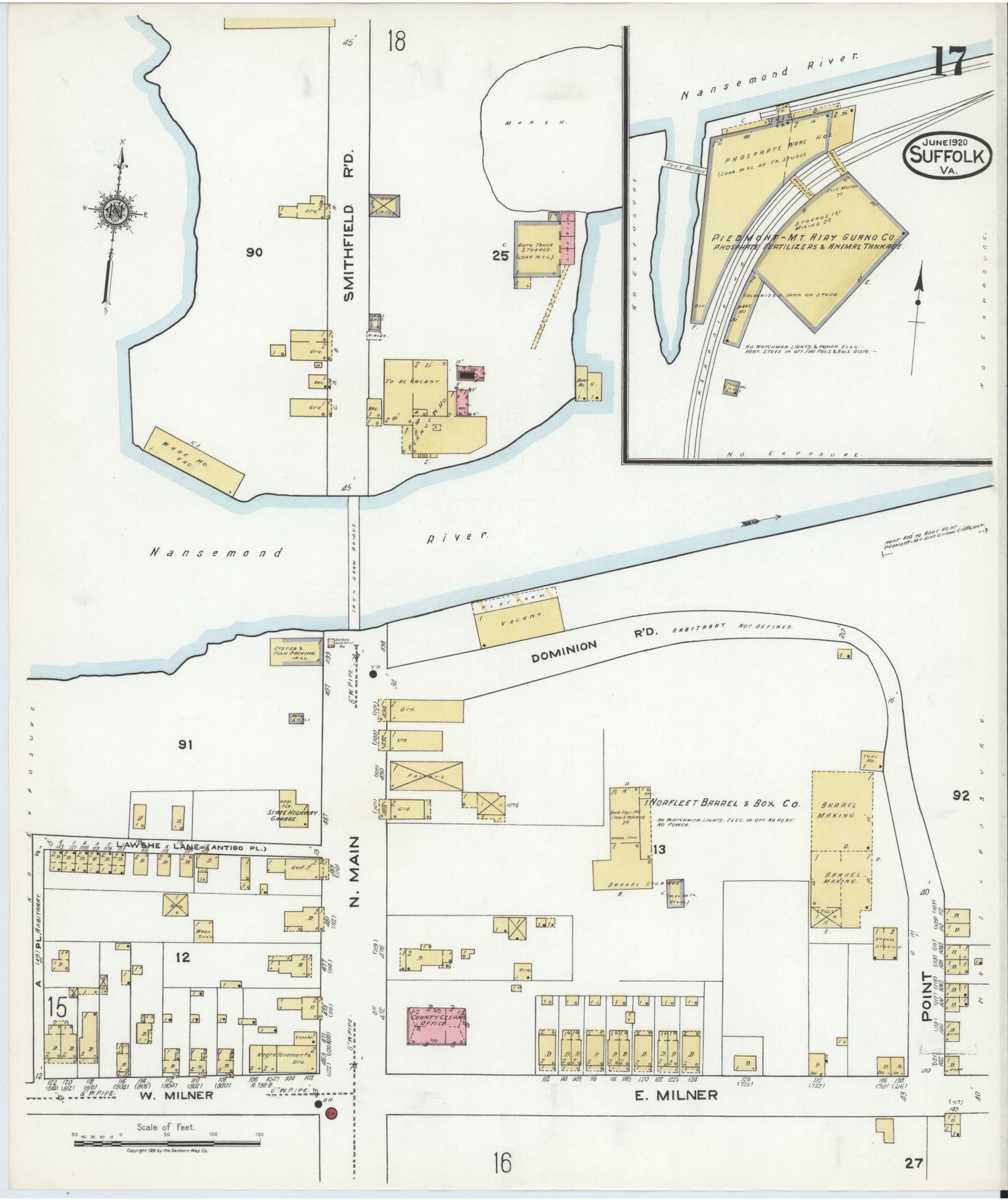
17
JUNE 1920
SUFFOLK
VA.
Nansemond River.
PHOSPHATE WARE HSE.
(CORR. IR. CL. ON FR. STUDS)
FOOT BRIDGE
ELEC. MOTOR 2P
STORAGE 1ST
MIXING 2P
PIEDMONT-MT. AIRY GUANO CO.
PHOSPHATE FERTILIZERS & ANIMAL TANKAGE
GALVANIZED IRON ON STUDS.
WARE HO.
OFF.
NO WATCHMAN. LIGHTS & POWER. ELEC.
HEAT. STOVE IN OFF. FIRE PROLS & BELS DISTD.
NO EXPOSURE.
NO EXPOSURE.
NO EXPOSURE.
18
45'
SMITHFIELD R'D.
90
Gro.
Wac.
WARE HO.
WAC.
C.
MARSH.
BUTO TRUCK STORAGE.
(CORR. IR. CL.)
25
TO BE VACANT.
PEANUT HO.
BOAT HO.
G.
Nansemond River.
IRON BRIDGE
ABOUT 400' TO BOAT HO. AT PIEDMONT-MT. AIRY GUANO CO'S PLANT.
PLATFORM
VACANT.
DOMINION R'D. ARBITRARY. NOT DEFINED.
OYSTER & FISH PACKING.
IR. CL.
6" W. PIPE.
91
Gro.
PAVILION
STATE HIGHWAY GARAGE.
LAWSHE LANE (ANTIGO PL.)
Gent's
PL. ARBITRARY.
Wood Shed.
12
15
Cottage
Negro Tenements
Gro.
N. MAIN
NORFLEET BARREL & BOX CO.
NO WATCHMAN. LIGHTS. ELEC. IN OFF. NO HEAT. NO POWER.
13
BARREL STORAGE
BARREL MAKING.
BARREL MAKING.
TOOL HO.
92
COUNTY CLERK'S OFFICE
POINT
W. MILNER
E. MILNER
Scale of Feet.
50 40 30 20 10 0 50 100 150
Copyright 1920 by the Sanborn Map Co.
16
27

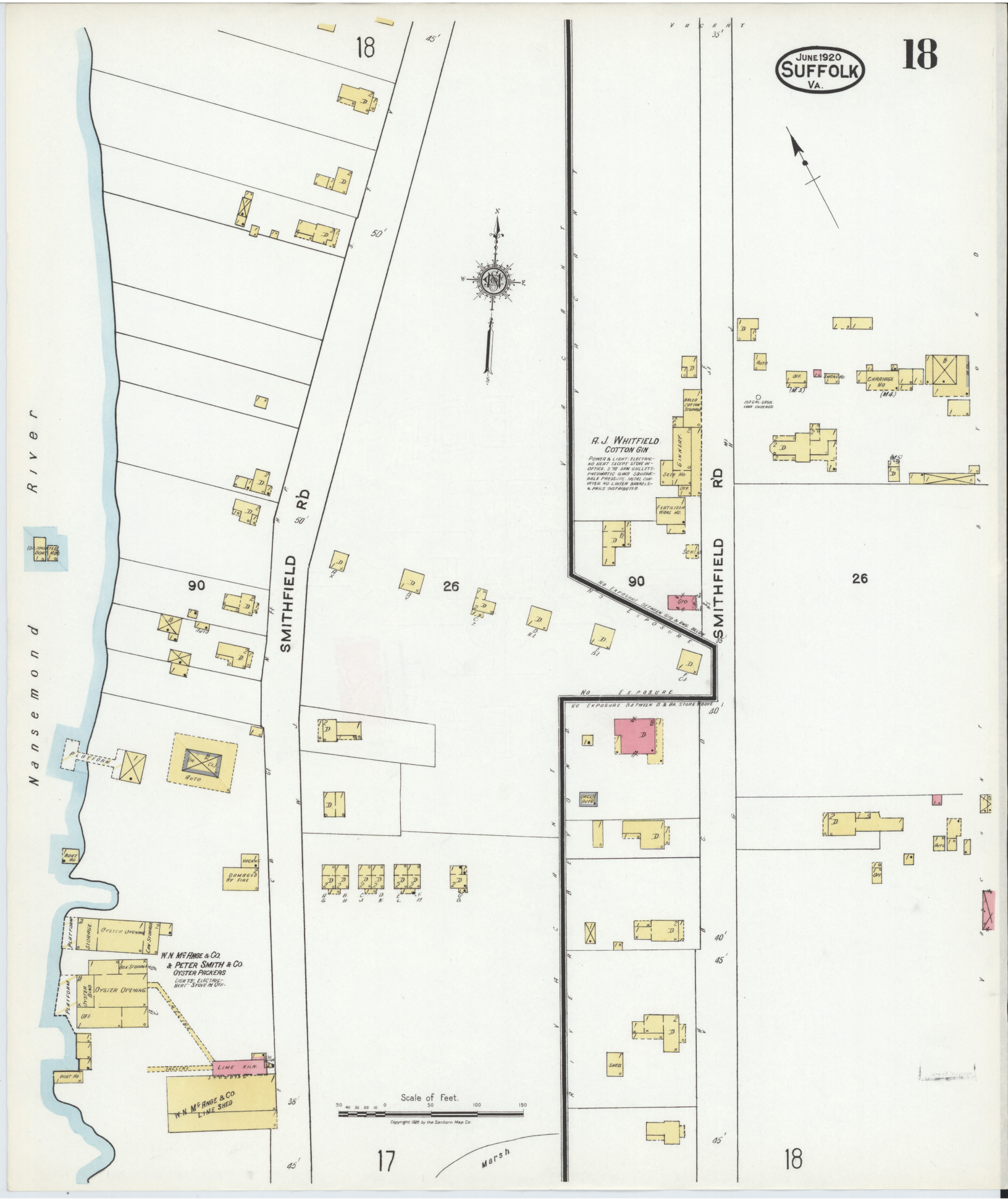
JUNE 1920
SUFFOLK
VA.
18
Nansemond River
SMITHFIELD Rd
A. J. WHITFIELD
COTTON GIN
POWER & LIGHT: ELECTRIC-NO HEAT EXCEPT STOVE IN OFFICE. 2-70 SAW GULLETT-PNEUMATIC GINS SQUIRE-BALE PRESSURE. METAL COVERED. NO LINTER BARRELS & PAILS DISTRIBUTED.
GINNERY
SEED HO.
OFF.
BALED COTTON STORAGE
FERTILIZER WARE HO.
GRO.
NO EXPOSURE BETWEEN GIN & WHS. BELOW
NO EXPOSURE
NO EXPOSURE BETWEEN O. & BR. STORE ABOVE
CARRIAGE HO.
(M.&)
(M.S.)
AUTO
OFF.
SHED
PLATFORM
DAMAGED BY FIRE
OYSTER OPENING
STORAGE
BOX STORAGE
W. N. McFARGE & CO.
& PETER SMITH & CO.
OYSTER PACKERS
LIGHTS: ELECTRIC-HEAT: STOVE IN OFF.
OYSTER BIND
TREENO
LIME KILN
W. N. McFARGE & CO.
LIME SHED
BOAT HO.
Scale of Feet.
50 40 30 20 10 0 50 100 150
Copyright 1920 by the Sanborn Map Co.
Marsh
17
18
26
90
45'
50'
40'
38'
35'

JUNE 1920
SUFFOLK
VA.

PINNER 14

IRON BRIDGE - PLANK FL.

Western Branch of Nansemond River

HOISTING ENGINE TRACK

KILNS

KILNS

ROOFS OVER KILNS CORR. IRON ON STEEL FRAME

FLUE

BLOWER FAN

OFF.

ENG. 25 HP. FL. HT.

FOOT OF BANK

AUTO

BLOWER ROOM ENG. 75 HP.

MACHINE SHOP BRICK FL.

CEMENT FL.

BRICK MACHINE

CLAY MILL

GUY SHED

CONVEYER TRACK

TRANSFER SHED

HOT AIR DRYING TUNNELS

CONC. ROOF

ROOF ABOVE GROUND

WALL ABOVE GROUND

EUGENIA ST.

NEWPORT

HOLLADAY ST.

20

6" W. PIPE

NO EXPOSURE

NANSEMOND BRICK CORP'N.

MEN ON DUTY DAY & NIGHT. POWER:-STEAM. FUEL: COAL. LIGHTS: ELECTRIC (I.E.P.) HEAT: STOVE IN OFFICE. NO FIRE APPS. EXCEPT PAILS.

Located Near Reed's Ferry
6 Miles N.E. of P.O.

NO EXPOSURE ANY SIDE

125

YRANT

J.H. McCLERRY, MACHINE SHOP & RAILWAY EQUIPMENT

MAN LIVES ON PREMISES-NO WATCHMAN-
POWER: ELECTRIC-HEAT-STOVES. LIGHTS-ELEC.

TRANSFER PIT

LOCOMOTIVE STORAGE

STORAGE (R.-CL.)

WOOD PL.

SMITHY HEAT FL. (R.-CL.)

MACHINE SHOP

ELEC. MOT. 10 HP.

STORAGE

REPAIR SHOP & STORAGE (R.-CL.)

WOOD WKS.

ELEC. MOTOR 10 HP.

OFFICE

J.C. RAMSEY, LATH FACTORY

NO WATCHMAN-POWER & LIGHTS ELECTRIC-NO HEAT

LATH STORAGE

AUTO

LATH FACTORY

COAL & COKE BIN

STORAGE NO. (CORR. IRON STUDDS)

S. R'Y. SWITCH

6" W. PIPE

NOT DEFINED

MOORE AV.

SHED

STORAGE

MACHINE SHOP & WOODWKS. POWER FROM ON STUDDS

ELEC. MOTOR

STORAGE SHED

LUMBER PILE 12'

LUMBER PILE 12'

LUMBER PILE 12'

LUMBER PILE

FOUNDRY DIRT FLOOR

BENTHALL MACHINE CO.

53

-M'F'RS. PEANUT PICKERS-

NIGHT, SUNDAY & HOLIDAY WATCHMAN, NINZ CLOCK, 6 STATIONS. HALF HOURLY ROUNDS. POWER: ELEC. HEAT: STEAM. LIGHTS: ELEC. COAL FOR HEATING BOILER: CITY WATER. BALL & BUCKETS RELC. CHEMICAL SYSTEM. 12 CONNECTIONS SUPPLIED BY 200 GAL. CHEMICAL TANK.

ROANOKE AV.

WOODEN SHED

NO EXPOSURE

Scale of Feet.

50 40 30 20 10 0 50 100 150

Copyright 1920 by the Sanborn Map Co.

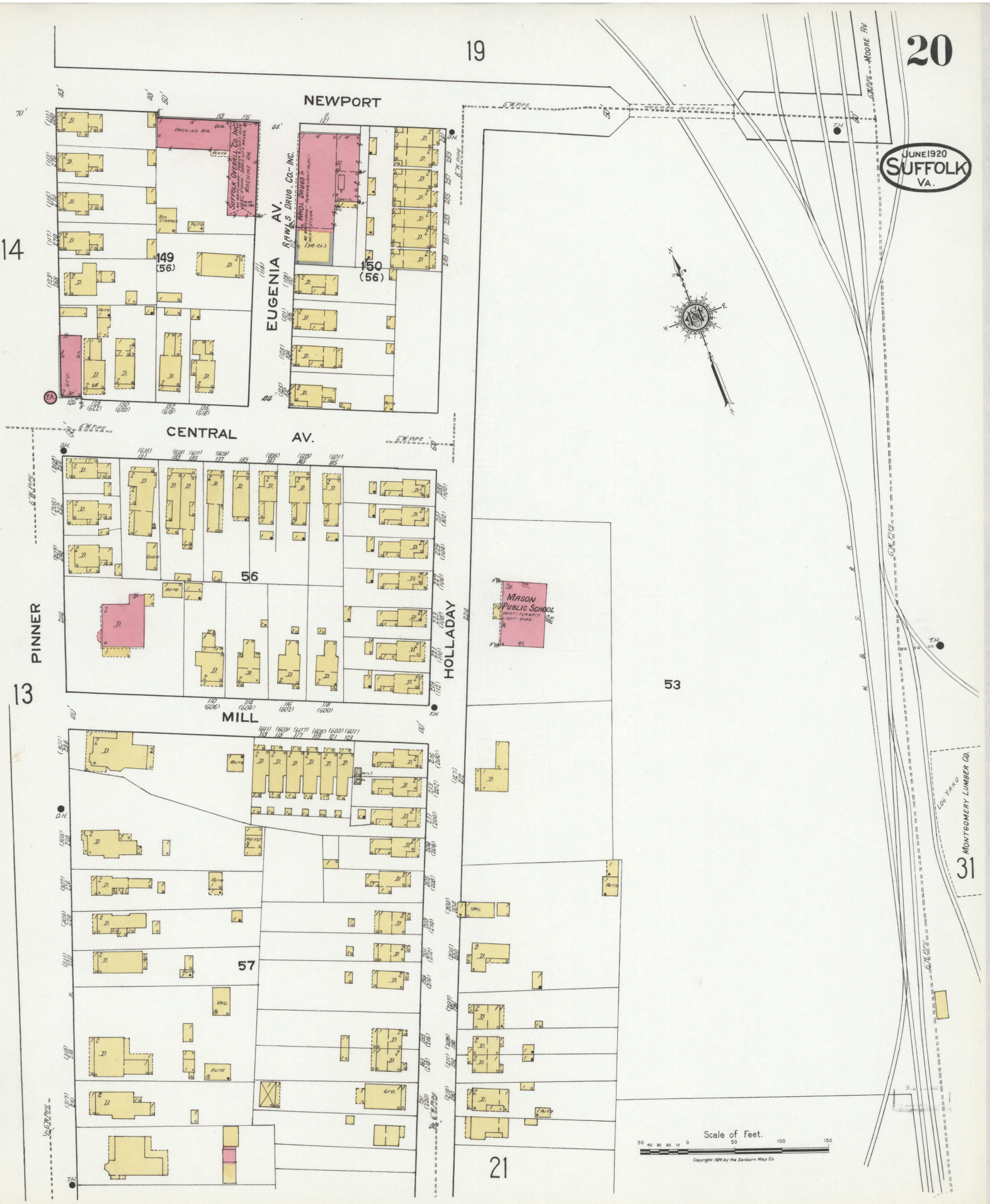
20
19
NEWPORT
EUGENIA AV.
CENTRAL AV.
PINNER
HOLLADAY
MILL
14
13
21
53
56
57
149 (56)
150 (56)
SUFFOLK OVERALL CO. INC.
PACKING RM.
OFF.
RAWLS DRUG CO. INC.
WHOL. DRUGS
MASON PUBLIC SCHOOL
HEAT: FURNACE
LIGHT: ELEC.
WOODEN OVERPASS
MOORE AV.
MONTGOMERY LUMBER CO.
LOG YARD
JUNE 1920
SUFFOLK
VA.
Scale of Feet.
50 40 30 20 10 0 50 100 150
Copyright 1920 by the Sanborn Map Co.

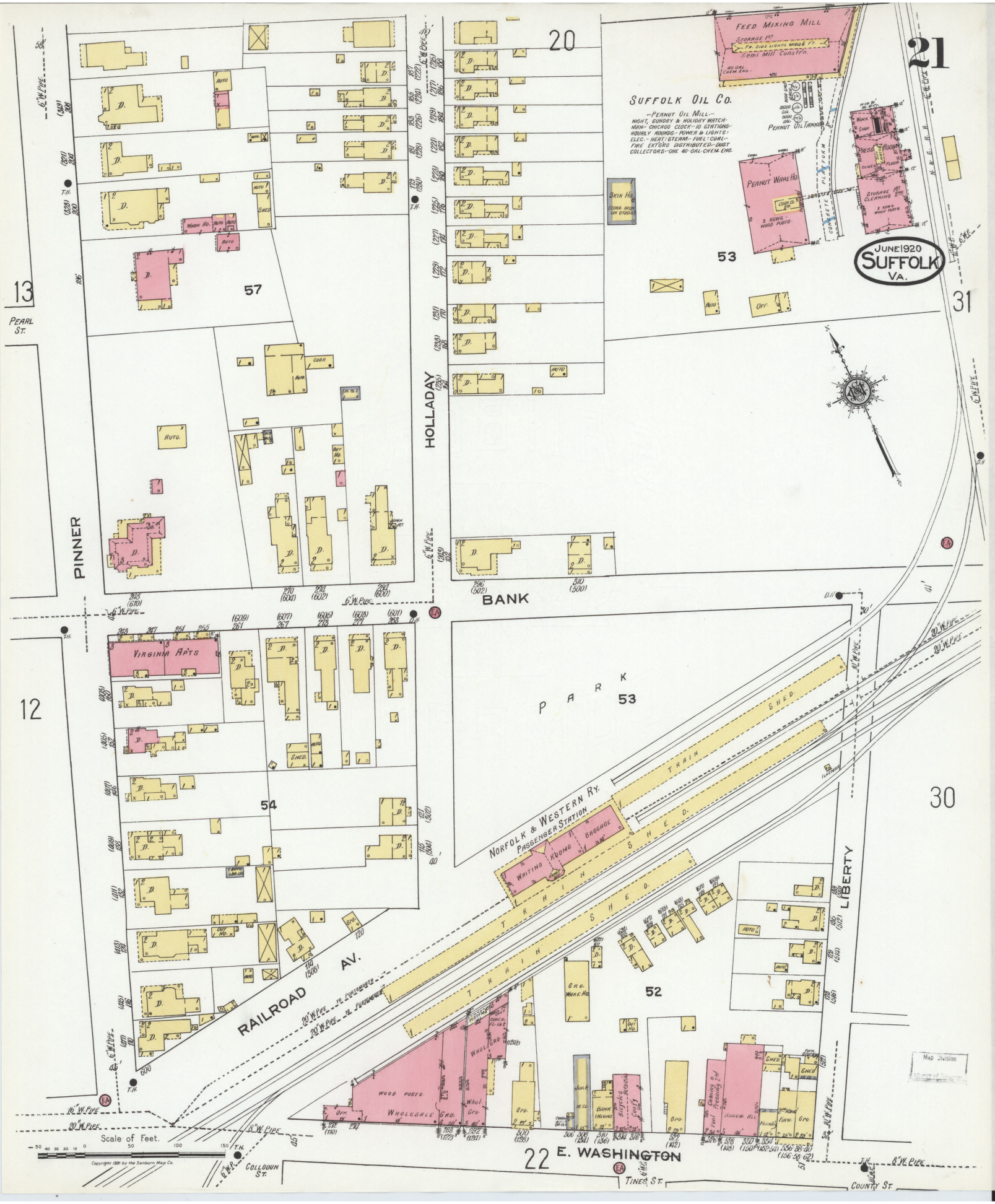
JUNE 1920
SUFFOLK
VA.
SUFFOLK OIL CO.
—PEANUT OIL MILL.—
NIGHT, SUNDAY & HOLIDAY WATCHMAN.- CHICAGO CLOCK.- 10 STATIONS.- HOURLY ROUNDS.- POWER & LIGHTS: ELEC.- HEAT: STEAM.- FUEL: COAL.- FIRE EXT'GRS. DISTRIBUTED.- DUST COLLECTORS.- ONE 40 GAL. CHEM. ENG.
FEED MIXING MILL
STORAGE 1ST
FR. SIDE LIGHTS
Semi Mill Constr'n.
40 GAL. CHEM. ENG.
PEANUT OIL TANKS
PEANUT WARE HO.
3 ROWS WOOD POSTS.
CONCRETE PLATFORM
PRESS ROOM
STORAGE CLEANING
2 ROWS WOOD POSTS
SKIN HO.
(CORR. IRON ON STUDS)
HOLLADAY
PINNER
PEARL ST.
BANK
PARK
VIRGINIA APTS
RAILROAD AV.
NORFOLK & WESTERN RY.
PASSENGER STATION
WAITING ROOMS
BAGGAGE
TRAIN SHED
LIBERTY
WOOD POSTS
WHOLESALE GRO.
WHOL. GRO.
GRO. WARE HO.
BANK
E. WASHINGTON
TINES ST.
COUNTY ST.
COLLODUN ST.
Scale of Feet.
Copyright 1920 by the Sanborn Map Co.
Map Division

JUNE 1920
SUFFOLK
VA.

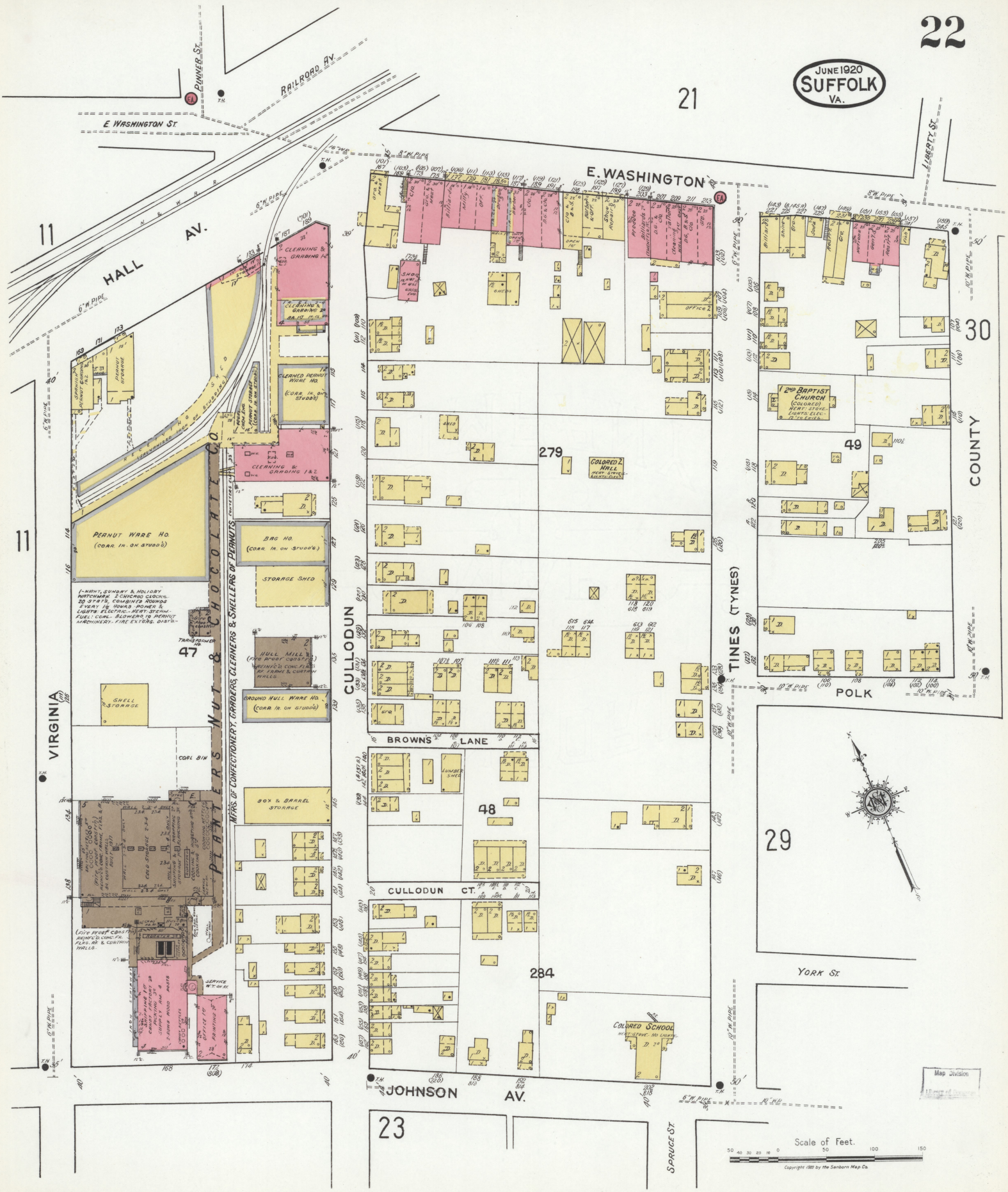

Map Division

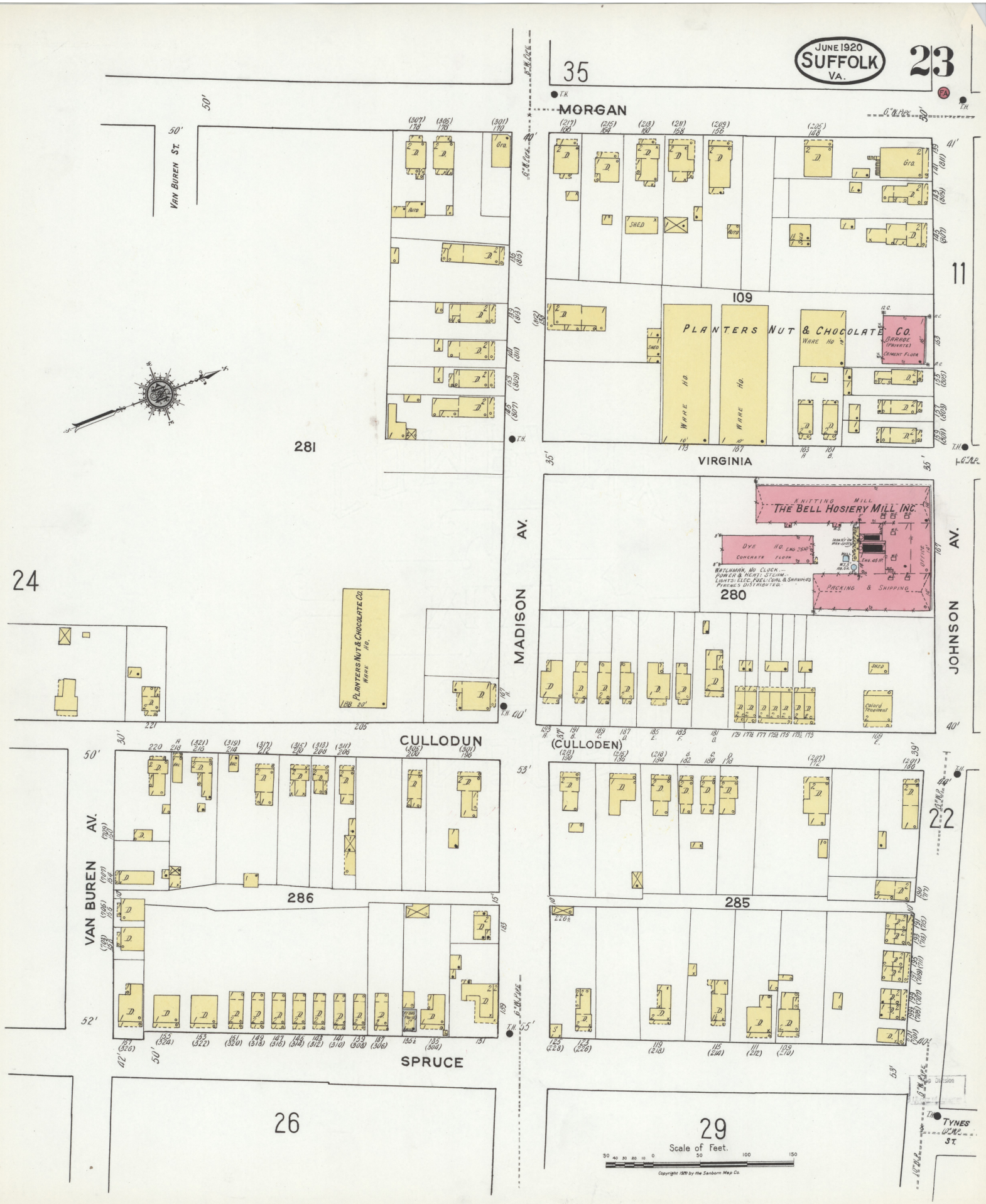
JUNE 1920
SUFFOLK
VA.
23
35
MORGAN
VAN BUREN ST.
281
109
PLANTERS NUT & CHOCOLATE CO.
WARE HO.
GARAGE (PRIVATE)
CEMENT FLOOR
SHED
VIRGINIA
11
24
MADISON AV.
JOHNSON AV.
KNITTING MILL
THE BELL HOSIERY MILL INC.
DYE HO.
CONCRETE FLOOR
WATCHMAN, NO CLOCK.
POWER & HEAT: STEAM.
LIGHTS: ELEC. FUEL: OIL & SHAVINGS
PIPING: DISTRIBUTED.
280
PACKING & SHIPPING
OFFICE
Colord Toilet
CULLODUN
(CULLODEN)
VAN BUREN AV.
286
285
22
SPRUCE
26
29
TYNES ST.
Scale of Feet.
Copyright 1920 by the Sanborn Map Co.

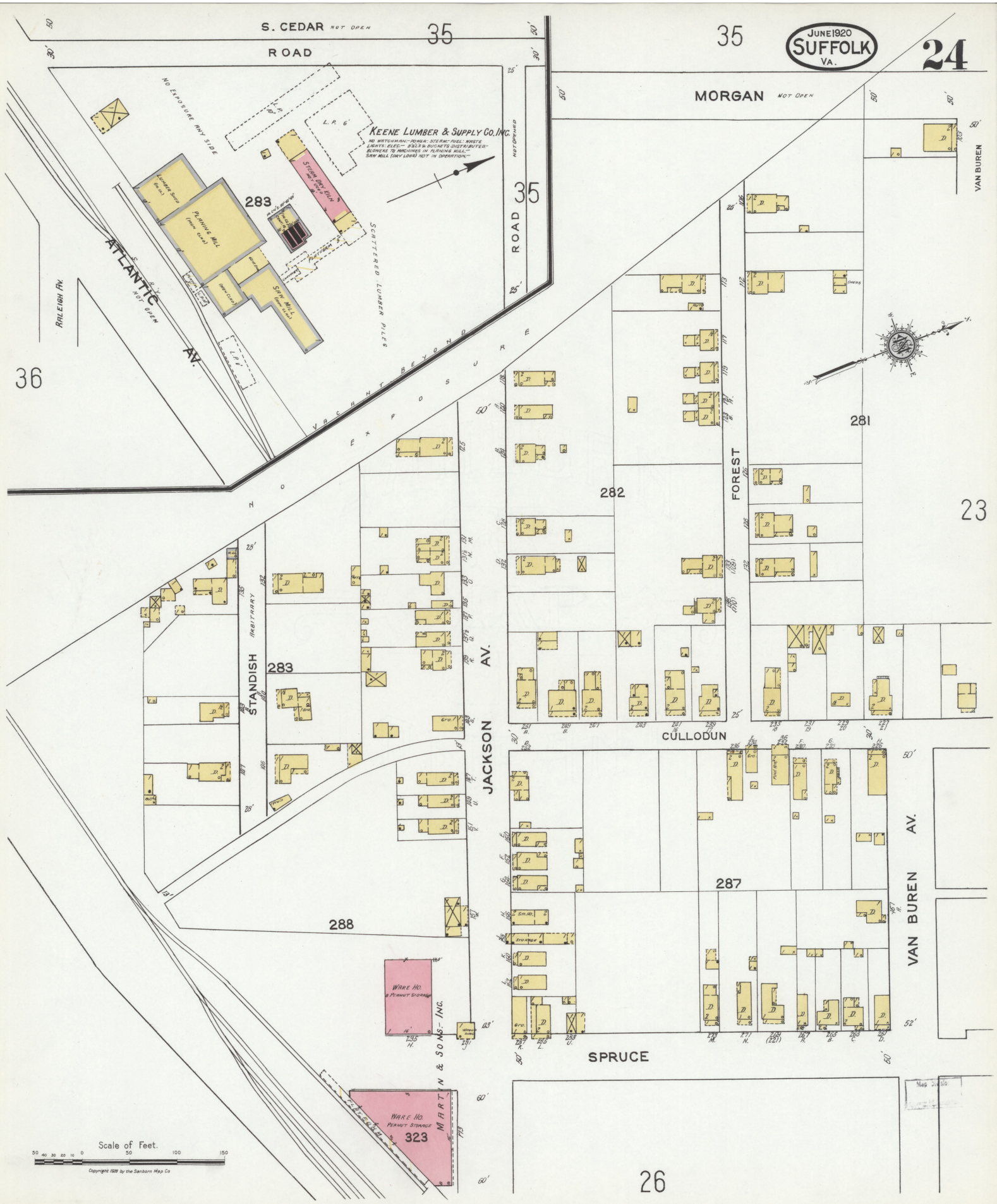
JUNE 1920
SUFFOLK
VA.
24
S. CEDAR NOT OPEN
ROAD
35
MORGAN NOT OPEN
VAN BUREN
KEENE LUMBER & SUPPLY CO. INC.
NO WATCHMAN:-POWER: STEAM:-FUEL: WASTE
LIGHTS: ELEC.- BELTS & BUCKETS DISTRIBUTED:-
BLOWERS TO MACHINES IN PLANING MILL.-
SAW MILL (DRY LOAD) NOT IN OPERATION.-
NO EXPOSURE RWY SIDE
NOT OPENED
STEAM DRY KILN
LUMBER SHED
PLANING MILL
283
SCATTERED LUMBER PILES
STAV MILL
ATLANTIC
AV.
RALEIGH AV.
36
VACANT BEYOND
NO EXPOSURE
281
282
FOREST
23
STANDISH
283
JACKSON
AV.
CULLODUN
287
VAN BUREN
AV.
288
WARE HO.
& PEANUT STORAGE
MARTIN & SONS - INC.
SPRUCE
WARE HO.
PEANUT STORAGE
323
26
Scale of Feet.
Copyright 1920 by the Sanborn Map Co.

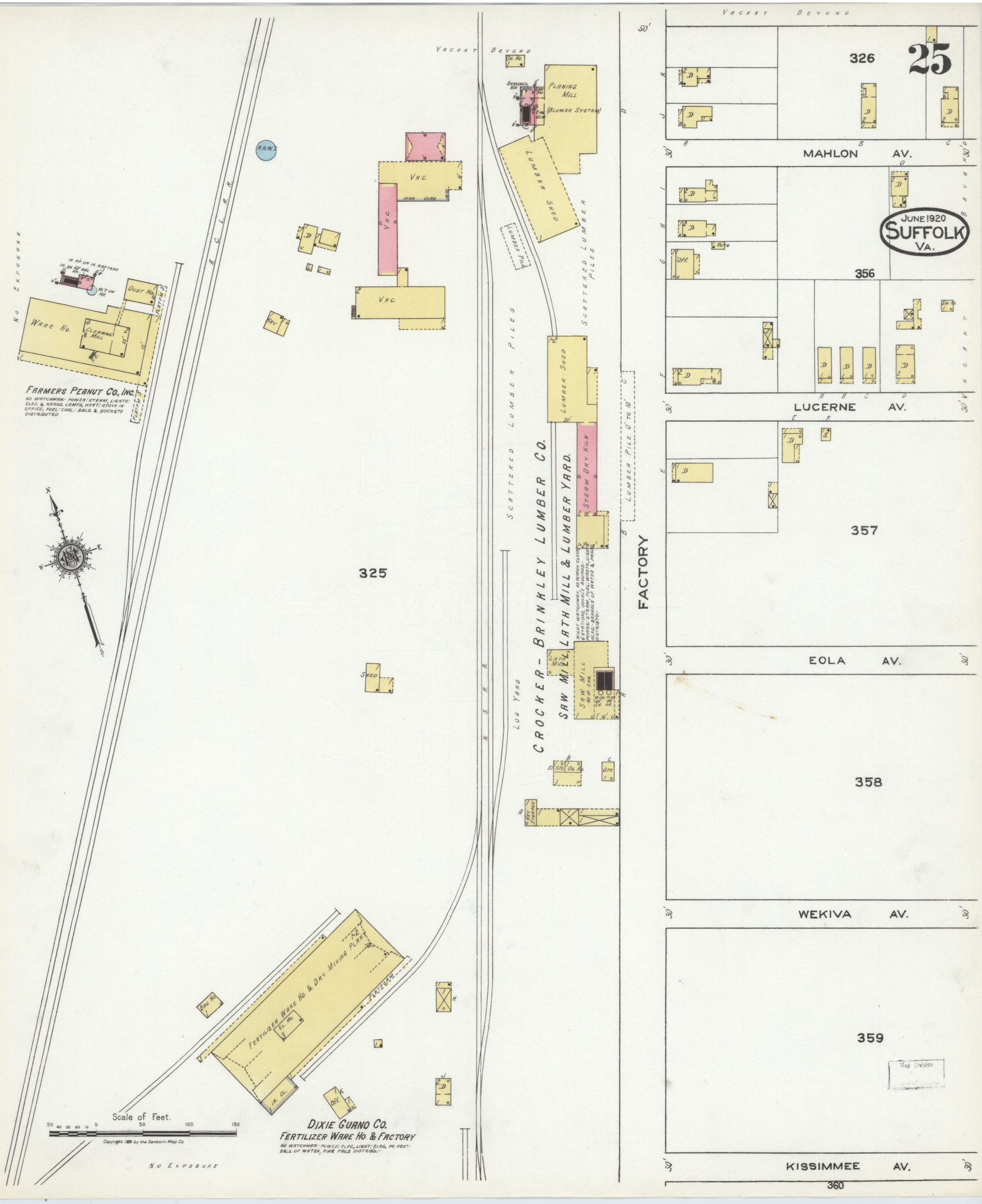
25
JUNE 1920
SUFFOLK
VA.
VACANT BEYOND
326
MAHLON AV.
356
LUCERNE AV.
357
EOLA AV.
358
WEKIVA AV.
359
KISSIMMEE AV.
360
325
FACTORY
PLANING MILL
(BLOWER SYSTEM)
LUMBER SHED
SCATTERED LUMBER PILES
LUMBER PILE 0' TO 10'
STEAM DRY KILN
CROCKER-BRINKLEY LUMBER CO.
SAW MILL & LATH MILL & LUMBER YARD.
LOG YARD
SAW MILL
LATH MILL
VAC.
IRON CLAD
R.R.W.T.
N. S. R. R.
A. C. L. R. R.
NO EXPOSURE
FARMERS PEANUT CO., INC.
NO WATCHMAN:- POWER: STEAM. LIGHTS: ELEC. & KEROS. LAMPS. HEAT: STOVE IN OFFICE. FUEL: COAL.- BBLS. & BUCKETS DISTRIBUTED
WARE HO.
CLEANING & MILL
DUST HO.
FERTILIZER WARE HO. & DRY MIXING PLANT
FERTILIZER
DIXIE GUANO CO.
FERTILIZER WARE HO. & FACTORY
NO WATCHMAN:- POWER: ELEC. LIGHT: ELEC. NO HEAT.- BBLS. OF WATER, FIRE PAILS DISTRIBU.-
Scale of Feet.
50 40 30 20 10 0 50 100 150
Copyright 1920 by the Sanborn Map Co.
Map Division

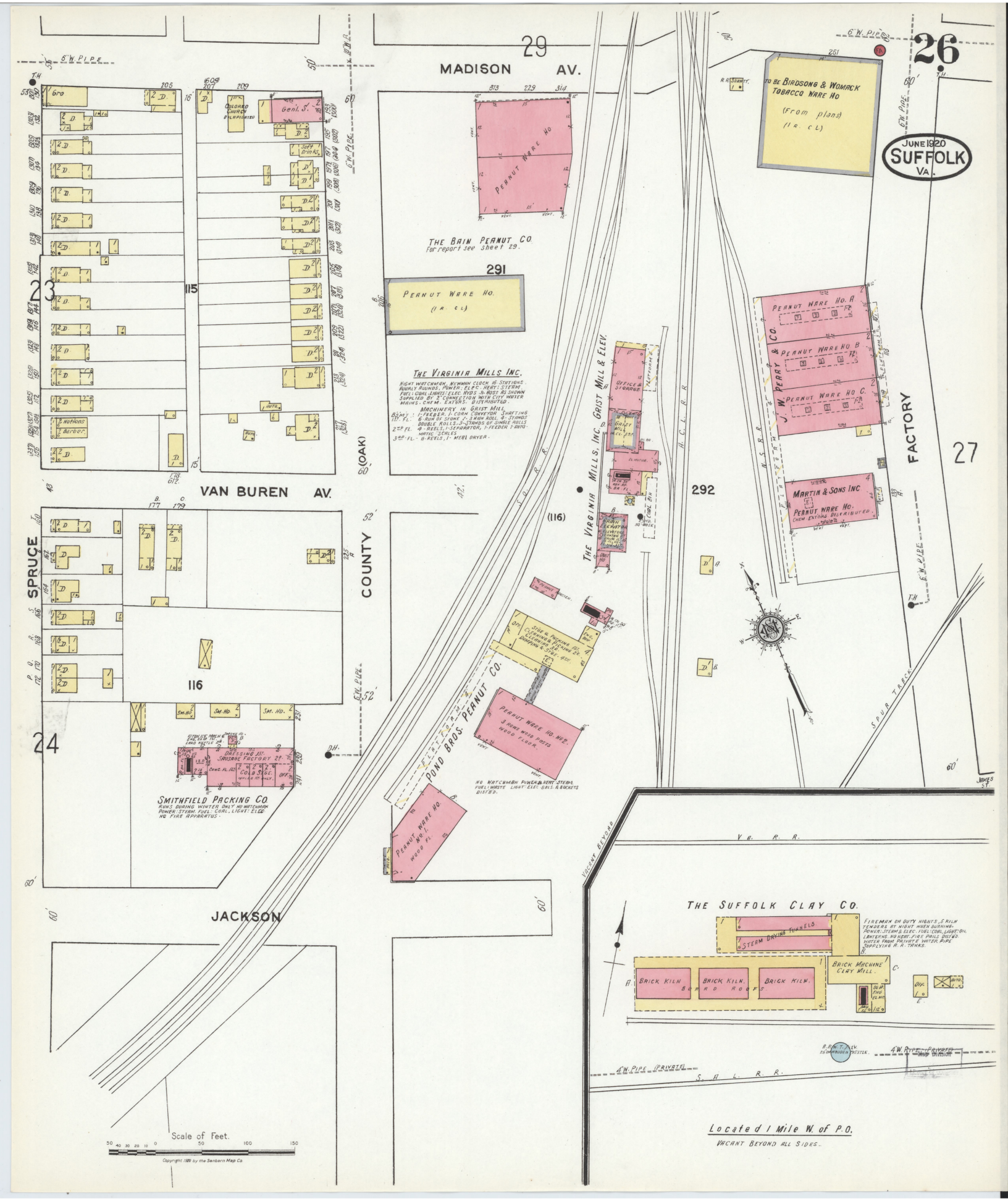
JUNE 1920
SUFFOLK
VA.
MADISON AV.
VAN BUREN AV.
SPRUCE
JACKSON
COUNTY (OAK)
FACTORY
29
26
27
23
24
115
116
(116)
291
292
6" W. PIPE
THE BAIN PEANUT CO.
For report see sheet 29.
PEANUT WARE HO.
(I. R. C. L.)
TO BE BIRDSONG & WOMACK TOBACCO WARE HO
(From plans)
(I. R. C. L.)
THE VIRGINIA MILLS INC.
NIGHT WATCHMAN, NEWMAN CLOCK, 16 STATIONS.
HOURLY RUNNOS. POWER: ELEC. HEAT: STEAM.
FUEL: COAL. LIGHTS: ELEC. HYDS. & HOSE AS SHOWN
SUPPLIED BY 3" CONNECTION WITH CITY WATER
MAINS. CHEM. EXTGRS. DISTRIBUTED.
MACHINERY IN GRIST MILL
BSMT.: 1-FEEDER, 1-CORN CONVEYOR, SHAFTING
1ST FL.: 6-RUN OF STONE, 1-SMAN ROLL, 4-STANDS DOUBLE ROLLS, 2-STANDS OF SINGLE ROLLS
2ND FL.: 4-REELS, 1-SEPARATOR, 1-FEEDER, 1-AUTOMATIC SCALES
3RD FL.: 11-REELS, 1-MEDL DRYER.
THE VIRGINIA MILLS INC. GRIST MILL & ELEV.
OFFICE & STORAGE
FACTORY
GRIST MILL
BRAN ELEVATOR
J. W. PERRY & CO.
PEANUT WARE HO. A
PEANUT WARE HO. B
PEANUT WARE HO. C
MARTIN & SONS INC
PEANUT WARE HO.
CHEM. EXTGRS. DISTRIBUTED.
POND BROS. PEANUT CO.
PEANUT WARE HO. NO. 1
WOOD FL.
PEANUT WARE HO. NO. 2.
3 RUNS WOOD POSTS
WOOD FLOOR.
NO WATCHMAN. POWER & HEAT: STEAM.
FUEL: WASTE. LIGHT: ELEC. BBLS. & BUCKETS
DIST'D.
SMITHFIELD PACKING CO.
RUNS DURING WINTER ONLY. NO WATCHMAN
POWER: STEAM. FUEL: COAL. LIGHT: ELEC.
NO FIRE APPARATUS.
DRESSING DEP.
SMOKE HOUSE FACTORY
COLD STGE.
THE SUFFOLK CLAY CO.
STEAM DRYING TUNNELS
BRICK KILN.
BOARD ROOFS.
BRICK MACHINE
CLAY MILL.
FIREMAN ON DUTY NIGHTS, 5 KILN TENDERS AT NIGHT WHEN BURNING.
POWER: STEAM & ELEC. FUEL: COAL. LIGHT: OIL LANTERNS. NO HEAT. FIRE PAILS DISTRD.
WATER FROM PRIVATE WATER PIPE SUPPLYING R. R. TANKS.
VACANT BEYOND
V. R. R.
S. H. L. R. R.
4" W. PIPE (PRIVATE)
Scale of Feet.
Located 1 Mile W. of P.O.
VACANT BEYOND ALL SIDES.
Copyright 1920 by the Sanborn Map Co.

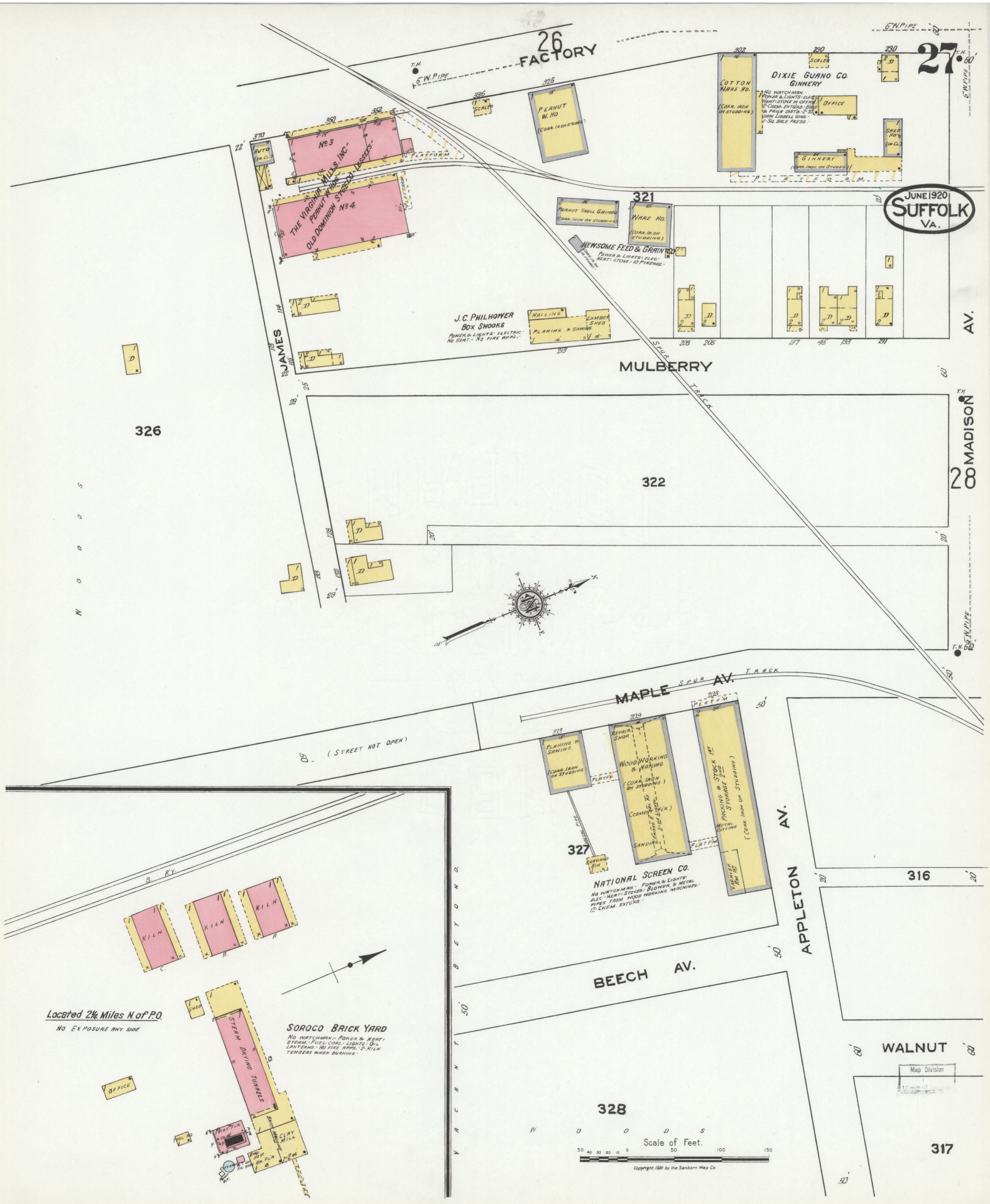
26
FACTORY
27
DIXIE GUANO CO.
GINNERY
COTTON WARE HO.
(CORR. IRON ON STUDDING)
OFFICE
GINNERY
(CORR. IRON ON STUDDING)
PEANUT W. HO
(CORR. IRON ON STUDDING)
SCALES
THE VIRGINIA PEANUT MILLS, INC.
OLD DOMINION STEEL PRESSES
No 3
No 4
PLATFORM
AUTO (IR. C.)
PEANUT SHELL GRINDG
(CORR. IRON ON STUDDING)
321
WARE HO.
(CORR. IR. ON STUDDING)
HEWSOME FEED & GRAIN CO.
POWER & LIGHTS: ELEC.
HEAT: STOVE - 10 FIREDS.
J. C. PHILHOWER
BOX SHOOKS
POWER & LIGHTS: ELECTRIC.
NO HEAT. - NO FIRE APPS.
NAILING
PLANING & SAWING
LUMBER SHED
JAMES
MULBERRY
AV.
SPUR TRACK
326
322
28
MADISON
WOODS
JUNE 1920
SUFFOLK
VA.
MAPLE
AV.
SPUR TRACK
(STREET NOT OPEN)
PLANING & SAWING
(CORR. IRON ON STUDDING)
REPAIR SHOP
WOOD WORKING & WARING
(CORR. IRON ON STUDDING)
PACKING & STOCK 1ST STORAGE 2ND
METAL CUTTING
(CORR. IRON ON STUDDING)
VARNISH VAR. 1ST
SAWING BIN
327
NATIONAL SCREEN CO.
NO WATCHMAN. POWER & LIGHTS:
ELEC. - HEAT: STOVES - BOILER & METAL
PIPES FROM WOOD WORKING MACHINES.
12 CHEM. EXTGRS.
APPLETON
AV.
316
BEECH AV.
WALNUT
317
328
WOODS
VACANT BEYOND
S. R'Y.
KILN
KILN
KILN
Located 2½ Miles N of P.O.
NO EXPOSURE ANY SIDE
SOROCO BRICK YARD
NO WATCHMAN - POWER & HEAT:
STEAM - FUEL: COAL - LIGHTS: O.L.
LANTERNS - NO FIRE APPS. - 3 - KILN
TENDERS WHEN BURNING.
STEAM DRYING TUNNELS
OFFICE
CLAY MILL
Scale of Feet.
50 40 30 20 10 0 50 100 150
Copyright 1920 by the Sanborn Map Co.
Map Division

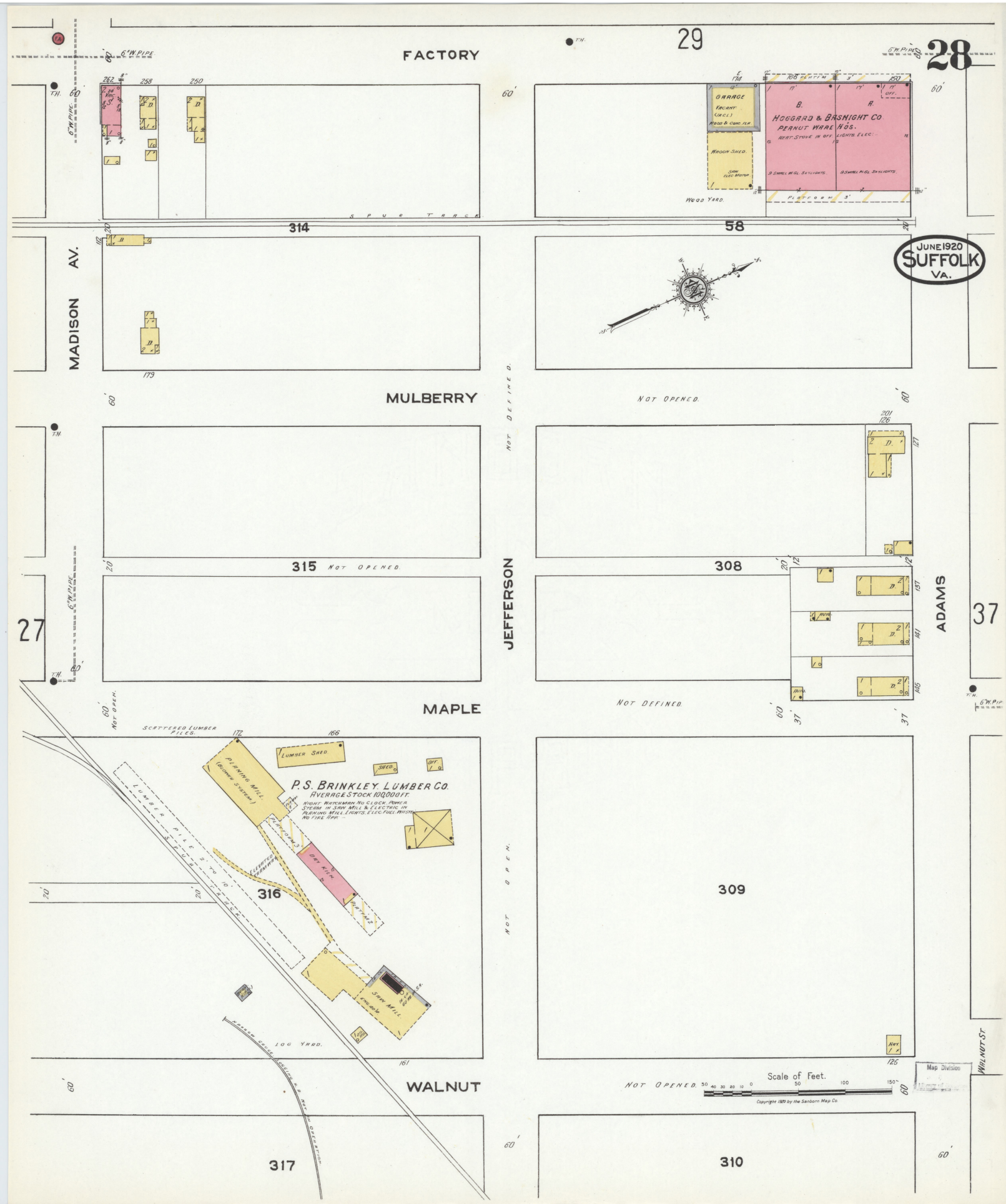
29
28
27
FACTORY
MULBERRY
MAPLE
WALNUT
MADISON AV.
JEFFERSON
ADAMS
NOT DEFINED
NOT OPENED
NOT OPEN
SPUR TRACK
314
58
315
308
316
309
317
310
37
GARAGE
WAGON SHED
WOOD YARD
HOGGARD & BASNIGHT CO.
PEANUT WARE HOS.
PLATFORM
P. S. BRINKLEY LUMBER CO.
AVERAGE STOCK 10,000 FT.
PLANING MILL
LUMBER SHED
SHED
OFF.
DRY KILN
SAW MILL
LOG YARD
SCATTERED LUMBER PILES
LUMBER PILE 2' TO 10'
Scale of Feet.
Copyright 1920 by the Sanborn Map Co.
JUNE 1920
SUFFOLK
VA.
Map Division

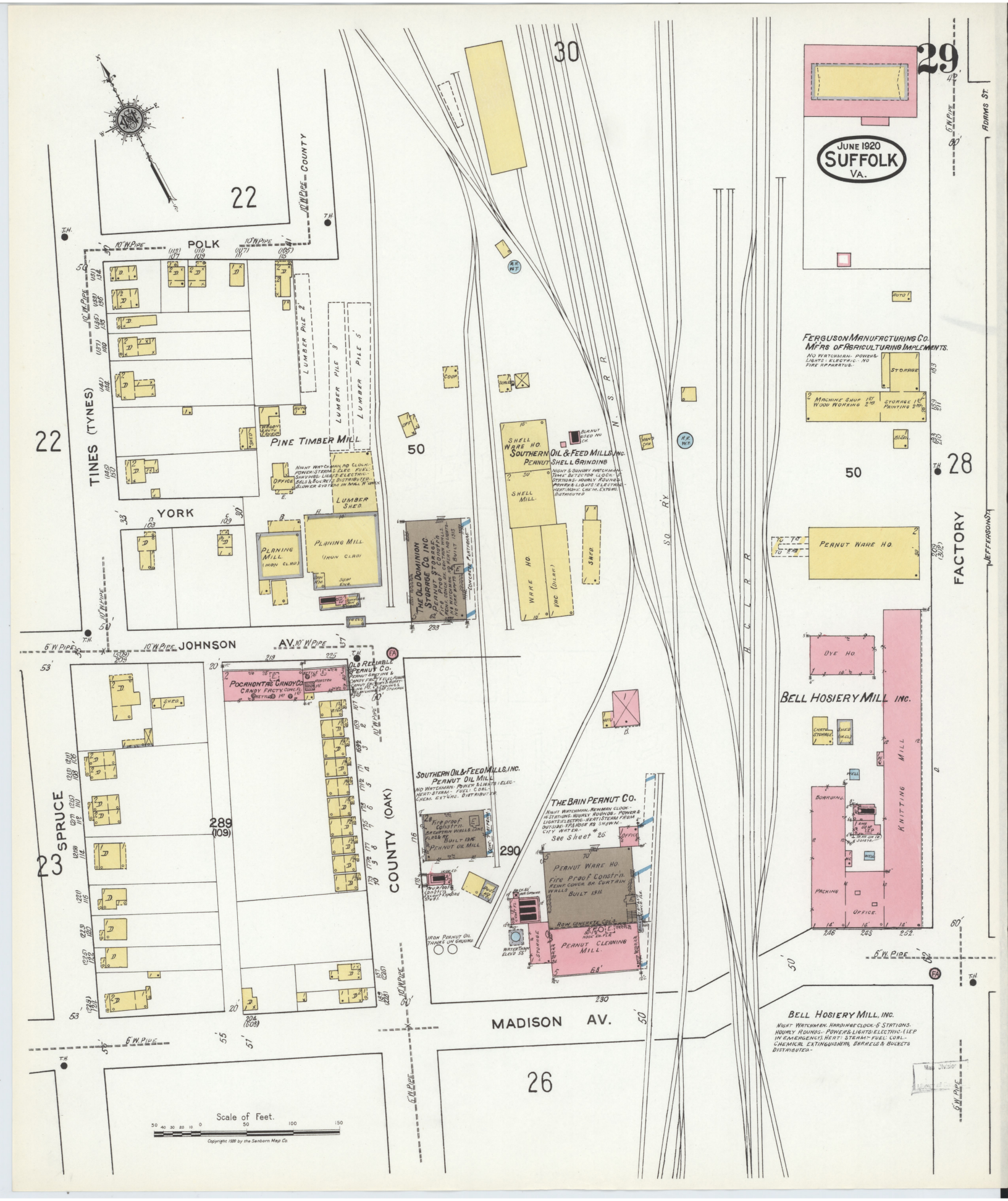
JUNE 1920
SUFFOLK
VA.
22
POLK
10" W. PIPE
COUNTY
TINES (TYNES)
YORK
PINE TIMBER MILL
LUMBER PILE 2'
LUMBER PILE 3'
LUMBER PILE 5'
LUMBER SHED
PLANING MILL (IRON CLAD)
PLANING MILL (IRON CLAD)
OFFICE
50
30
29
28
FERGUSON MANUFACTURING CO.
MFRS OF AGRICULTURAL IMPLEMENTS.
STORAGE
MACHINE SHOP
WOOD WORKING
STORAGE
PAINTING
SHELL WARE HO.
SOUTHERN OIL & FEED MILLS, INC.
PEANUT SHELL GRINDING
SHELL MILL
WARE HO.
SHED
THE OLD DOMINION STORAGE CO. INC.
PEANUT STORAGE
PEANUT WARE HO.
FACTORY
DYE HO.
BELL HOSIERY MILL INC.
KNITTING MILL
BORDING
PACKING
OFFICE
JOHNSON
AV.
6" W. PIPE
OLD RELIABLE PEANUT CO.
POCAHONTAS CANDY CO.
CANDY FACTY. (CONC.)
SPRUCE
23
289
(109)
COUNTY (OAK)
290
SOUTHERN OIL & FEED MILLS, INC.
PEANUT OIL MILL
FIRE PROOF CONSTR'N.
BUILT 1916
PEANUT OIL MILL
IRON PEANUT OIL TANKS UN GROUND
THE BAIN PEANUT CO.
See Sheet 20.
PEANUT WARE HO.
FIRE PROOF CONSTR'N.
BUILT 1911
PEANUT CLEANING MILL
MADISON AV.
26
BELL HOSIERY MILL, INC.
ADAMS ST.
JEFFERSON ST.
Scale of Feet.
Copyright 1920 by the Sanborn Map Co.

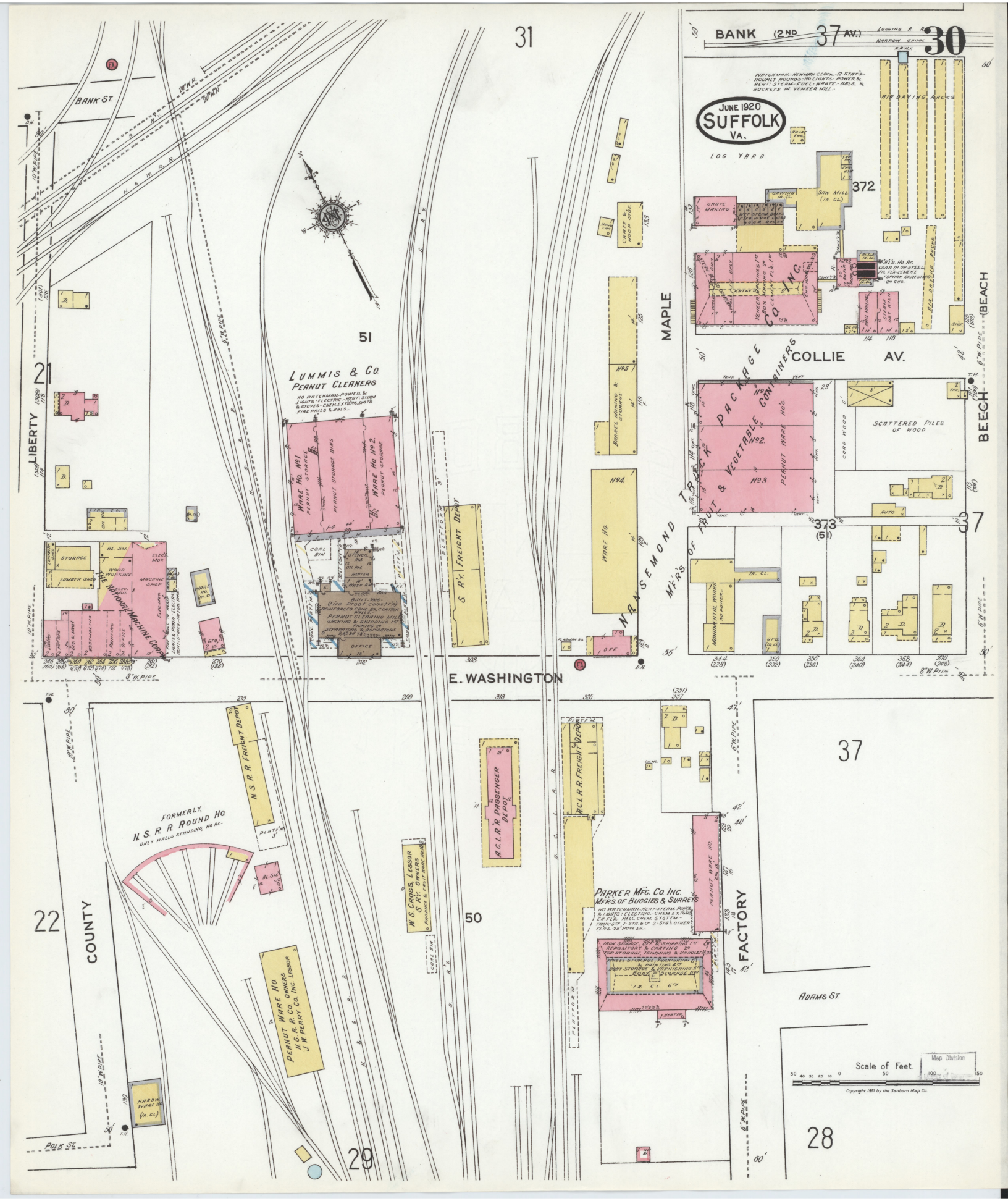
JUNE 1920
SUFFOLK
VA.
BANK (2ND AV.)
BANK ST.
LIBERTY
MAPLE
BEECH
COLLIE AV.
E. WASHINGTON
COUNTY
FACTORY
ADAMS ST.
POLK ST.
LUMMIS & Co
PEANUT CLEANERS
NO WATCHMAN. POWER & LIGHTS: ELECTRIC. HEAT: STEAM & STOVES. CHEM. EXTERS. DISTD FIRE PAILS & BBLS.
WARE HO. No 1
WARE HO. No 2
PEANUT STORAGE
PEANUT STORAGE BINS
COAL BIN
BUILT THIS (Fire Proof Constr.) REINFORCED CONC. BR. CURTAIN WALLS PEANUT CLEANING MILL SPRAYING & SHIPPING 1st PACKING 2d SEPARATORS & REPARATORS
OFFICE
S. R. Y. FREIGHT DEPOT
THE NATIONAL MACHINE COMPY
STORAGE
LUMBER SHED
BL. SM.
WOOD WORKING
MACHINE SHOP
ELEC. MOT.
ELEC. MOT.
MASCHINING
PAINTING
OFFICE
ELEC. MOT.
WARE HO. (IR. CL.)
NO WATCHMAN. POWER & LIGHTS: ELECTRIC. HEAT: STEAM & STOVES. CHEM. EXTERS. DISTD FIRE PAILS & BBLS.
BARRELS SPRAYING & STORAGE
WARE HO.
OFF.
N. & S. E. MOND
TRUCK PACKAGE CO. INC.
MFR'S OF FRUIT & VEGETABLE CONTAINERS
WARE HO. No 2
PEANUT WARE HO.
WARE HO. No 3
WARE HO. No 4
SCATTERED PILES OF WOOD
CORD WOOD
AUTO
MONUMENTAL WORKS
NO POWER.
IR. CL.
GRO. (IR. CL.)
WATCHMAN. NEWMAN CLOCK. 12 STATS. HOURLY ROUNDS. NO LIGHTS. POWER & HEAT: STEAM. FUEL: WARE. BBLS. & BUCKETS IN VENEER MILL.
AIR DRYING RACKS
LOG YARD
SAW MILL (IR. CL.)
SAWING (IR. CL.)
CRATE MAKING
VENEER DRYING 1st
BOX MAKING 2d
CRATE 3d
FIRE PAILS
FIRE BBLS.
STORE
FORMERLY, N. S. R. R. ROUND HO.
ONLY WALLS STANDING, NO RE-
N. S. R. R. FREIGHT DEPOT
PEANUT WARE HO. N. S. R. R. Co. OWNERS J. W. PERRY Co. INC. LESSOR
HARDW. WARE HO. (IR. CL.)
W. S. CROSS, LESSOR S. R. Y. OWNERS
PRODUCE & FRUIT WARE HO.
A. C. L. R. R. PASSENGER DEPOT
A. C. L. R. R. FREIGHT DEPOT
PARKER MFG. Co. INC. MFR'S OF BUGGIES & SURREYS
NO WATCHMAN. HEAT: STEAM. PAINT & LIGHTS: ELECTRIC. CHEM. EXTERS. E.M.F.Ex.: ELEC. CHEM. SYSTEM
PEANUT WARE HO.
IRON STORAGE, OFF. & SHIPPING 1st
REPOSITORY & CRATING 2d
TOP STORAGE, TRIMMING & UPHOLST.
WHEEL STORAGE, FURNISHING
BODY STORAGE & FURNISHING
IR. CL. 6TH
HEATER
Scale of Feet.
Map Division
Copyright 1911 by the Sanborn Map Co.

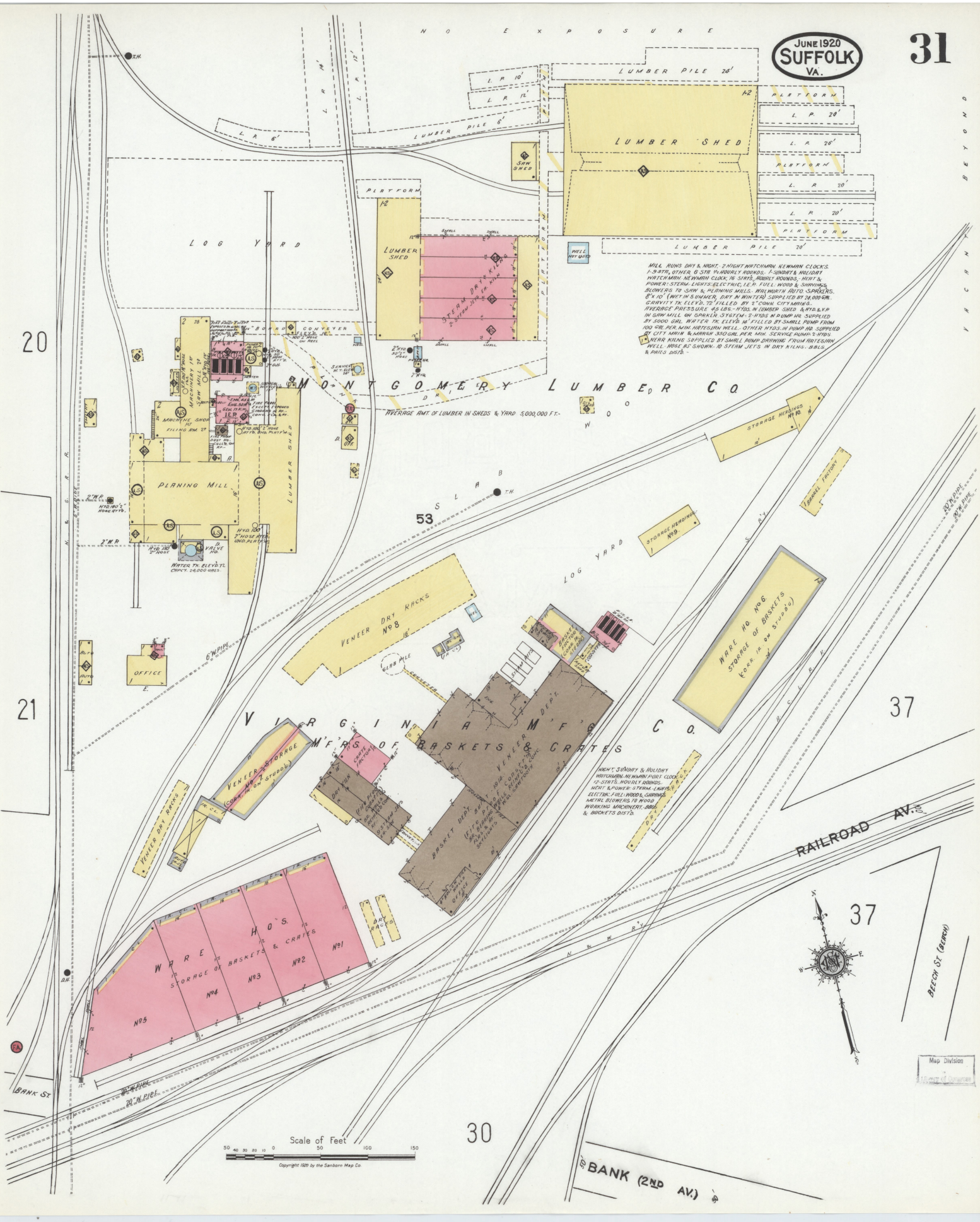
JUNE 1920
SUFFOLK
VA.
31
NO EXPOSURE
LUMBER PILE 24'
PLATFORM
L. P. 20'
L. P. 26'
L. P. 20'
L. P. 20'
LUMBER PILE 20'
LUMBER SHED
SAW SHED
WELL NOT USED
LUMBER PILE 6'
L. P. 6'
L. P. 10'
L. P. 12'
L. P. 14'
L. P. 12'
PLATFORM
LUMBER SHED
STEAM DRY KILN
LOG YARD
MILL RUNS DAY & NIGHT. 2 NIGHT WATCHMEN. NEWMAN CLOCKS. 1-3 STS., OTHER 6 STS. 1½ HOURLY ROUNDS. 1-SUNDAYS & HOLIDAY WATCHMAN. NEWMAN CLOCK; 16 STATS. HOURLY ROUNDS.- HEAT & POWER: STEAM- LIGHTS: ELECTRIC, I.E.P. FUEL: WOOD & SHAVINGS. BLOWERS TO SAW & PLANING MILLS. WALWORTH AUTO SPRINKLERS. 8"x10' (WET IN SUMMER, DRY IN WINTER) SUPPLIED BY 24,000 GAL. GRAVITY TK. ELEV'D. 72' FILLED BY 2" CONN. CITY MAINS. AVERAGE PRESSURE 45 LBS.- HYDS. IN LUMBER SHED & HYD. & V.P. IN SAW MILL ON SPRKLR. SYSTEM: 2-HYDS. & PUMP NO. SUPPLIED BY 5000 GAL. WATER TK. ELEV'D. 16' FILLED BY SMALL PUMP FROM 100 GAL. PER MIN. ARTESIAN WELL. OTHER HYDS. IN PUMP NO. SUPPLIED BY CITY MAIN & AMBASK. 350 GAL. PER MIN. SERVICE PUMPS 2-HYDS. NERR KILNS SUPPLIED BY SMALL PUMP DRAWING FROM ARTESIAN WELL. HOSE AS SHOWN. 10 STEAM JETS IN DRY KILNS.- BBLS. & PAILS DISTD.-
MONTGOMERY LUMBER CO
AVERAGE AMT. OF LUMBER IN SHEDS & YARD 5,000,000 F.T.-
BOARD CONVEYER
MACHINERY IN MAIN ROOM
MACHINE SHOP
FILING RM.
PLANING MILL
LUMBER SHED
WATER TK. ELEV'D. 72 CONN. 24,000 GALS.
OFFICE
STORAGE HERDINGS No. 10
STORAGE HERDINGS No. 9
BARREL FACTORY
LOG YARD
VENEER DRY RACKS No. 8
VIRGINIA M'F'G CO.
M'F'RS OF BASKETS & CRATES
VENEER STORAGE (CORD IN 4' STUDS)
DRY KILN
VENEER DEPT.
BASKET DEPT.
NIGHT, SUNDAY & HOLIDAY WATCHMAN. NEWMAN FUEL CLOCK. 12 STATS. HOURLY ROUNDS. HEAT & POWER: STEAM. LIGHTS: ELECTRIC. FUEL: WOOD & SHAVINGS. METAL BLOWERS TO WOOD WORKING MACHINERY, BBLS. & BUCKETS DISTD.
WARE HO. No. 6 STORAGE OF BASKETS (CORD IN 4' STUDS)
WARE HO'S. STORAGE OF BASKETS & CRATES
No. 1
No. 2
No. 3
No. 4
No. 5
DRY RACKS
RAILROAD AV.
BEECH ST. (SEARCH)
BANK ST.
BANK (2ND AV.)
20" N. PIPE
Scale of Feet
50 40 30 20 10 0 50 100 150
Copyright 1920 by the Sanborn Map Co.
Map Division
Library of Congress

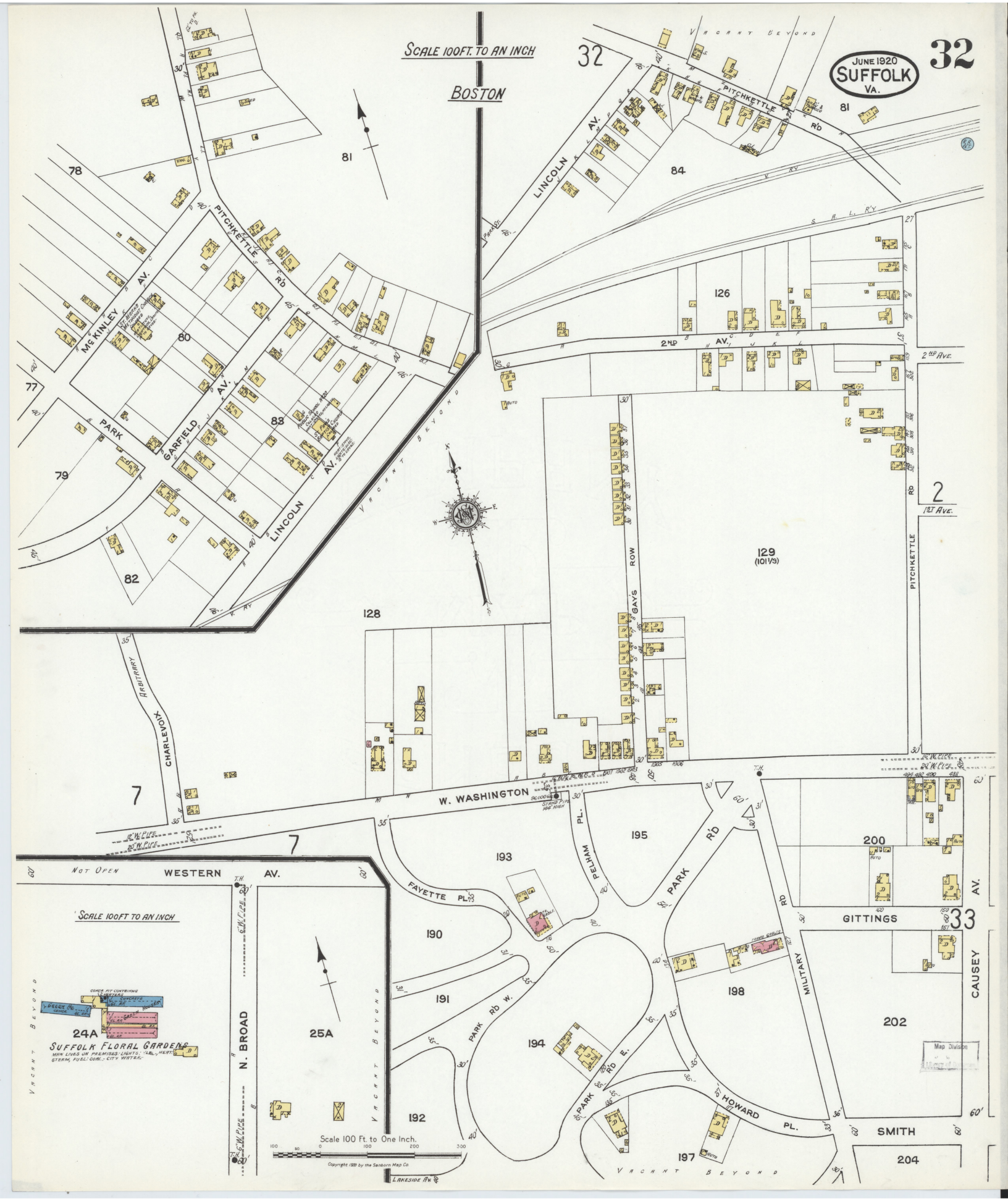
SCALE 100 FT. TO AN INCH
BOSTON
JUNE 1920
SUFFOLK
VA.
32
33
2
7
VACANT BEYOND
PITCHKETTLE RD
LINCOLN AV.
McKINLEY AV.
GARFIELD AV.
PARK
2ND AV.
1ST AVE.
2ND AVE.
S. A. L. R'Y
GAY'S ROW
W. WASHINGTON
CHARLEVOIX
ARBITRARY
PELHAM PL.
PARK RD
PARK RD W.
PARK RD E.
FAYETTE PL.
HOWARD PL.
MILITARY RD
GITTINGS AV.
CAUSEY
SMITH
WESTERN AV.
NOT OPEN
N. BROAD
LAKESIDE AV.
SCALE 100 FT. TO AN INCH
SUFFOLK FLORAL GARDENS
MEN LIVED ON PREMISES: LIGHTS: GAS; HEAT: STEAM, FUEL: COAL; CITY WATER.
Scale 100 Ft. to One Inch.
Copyright 1920 by the Sanborn Map Co.
Map Division

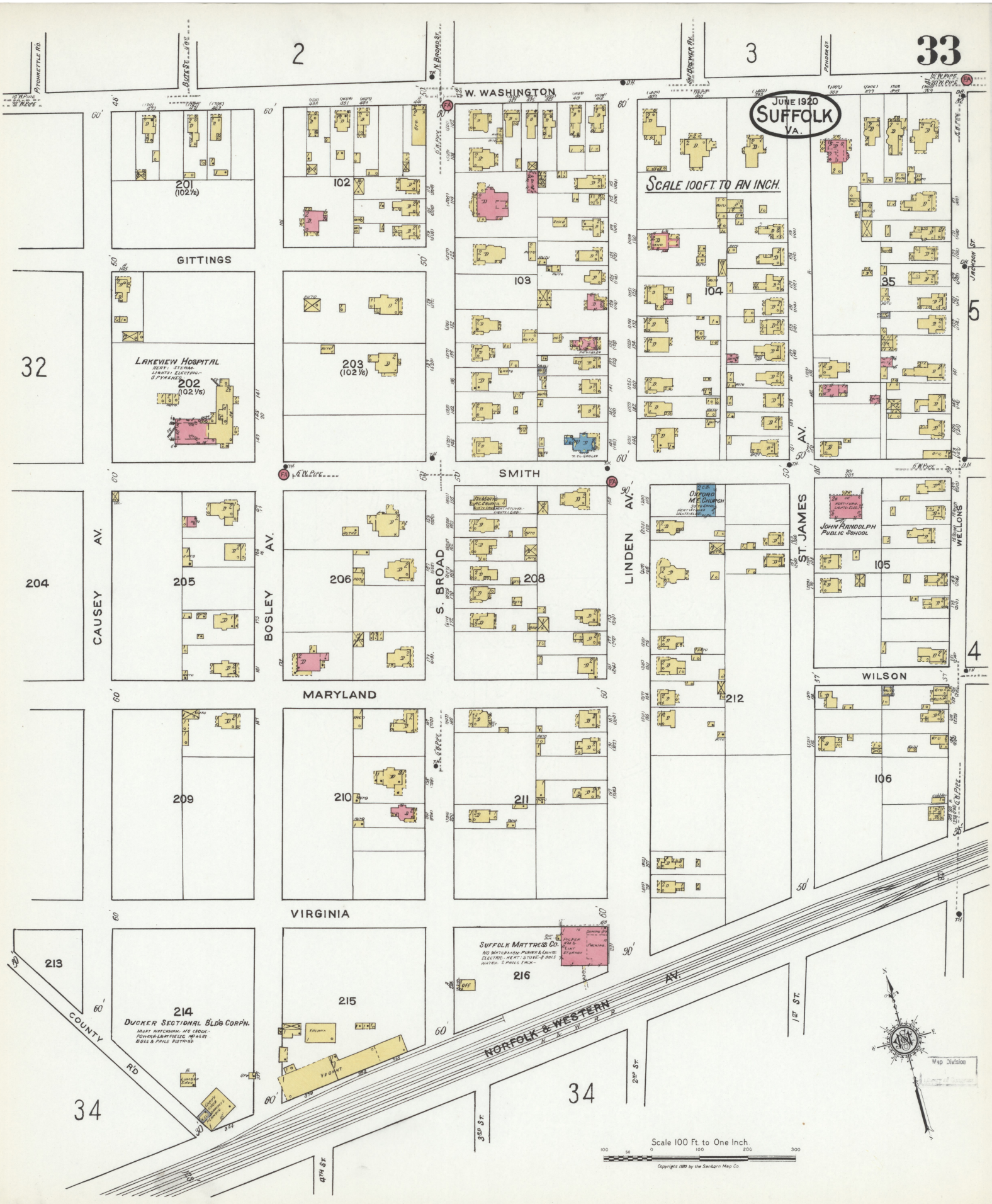
33
JUNE 1920
SUFFOLK
VA.
SCALE 100 FT. TO AN INCH.
W. WASHINGTON
GITTINGS
SMITH
MARYLAND
VIRGINIA
CAUSEY AV.
BOSLEY AV.
S. BROAD
LINDEN AV.
ST. JAMES
WELLONS
WILSON
COUNTY RD
NORFOLK & WESTERN
N. & W. R. R.
1ST ST.
2ND ST.
3RD ST.
4TH ST.
LAKEVIEW HOSPITAL
HEAT: STEAM.
LIGHTS: ELECTRIC.
OXFORD M.E. CHURCH
JOHN RANDOLPH PUBLIC SCHOOL
SUFFOLK MATTRESS CO.
NO WATERMAIN. POWER & LIGHTS ELECTRIC. HEAT. STOVE & BELS WATER. 2 PAILS TACK.
DUCKER SECTIONAL BLDG CORP'N.
MGRS. WATERMAIN. NO CROW.
POWER & LIGHTS ELEC. HEAT & BELL
BELL & PAILS DISTRIBD
201 (102½)
102
103
104
35
202 (102⅓)
203 (102⅓)
204
205
206
208
105
209
210
211
212
106
213
214
215
216
32
34
5
4
Scale 100 Ft. to One Inch.
Copyright 1920 by the Sanborn Map Co.
Map Division

34
JUNE 1920
SUFFOLK
VA.
199
SCALE 100 FT. TO AN INCH
HULL
CANNON
TRADO
LINDEN
WELLONS
PLEASANT
MORGAN
BROOK
BATTERY
ASHLEY
MASON
SARATOGA
NEVADA
MILITARY
RD
CAUSEY ST.
BOSELY AV.
BROAD ST.
LINDEN AV.
ST. JAMES ST.
NORFOLK & WESTERN
AV.
6TH ST.
4TH ST.
3RD ST.
2ND ST.
1ST ST.
METHODIST CHURCH
COLORED CHURCH
VACANT
33
35
Scale 100 Ft. to One Inch.
Copyright 1920 by the Sanborn Map Co.

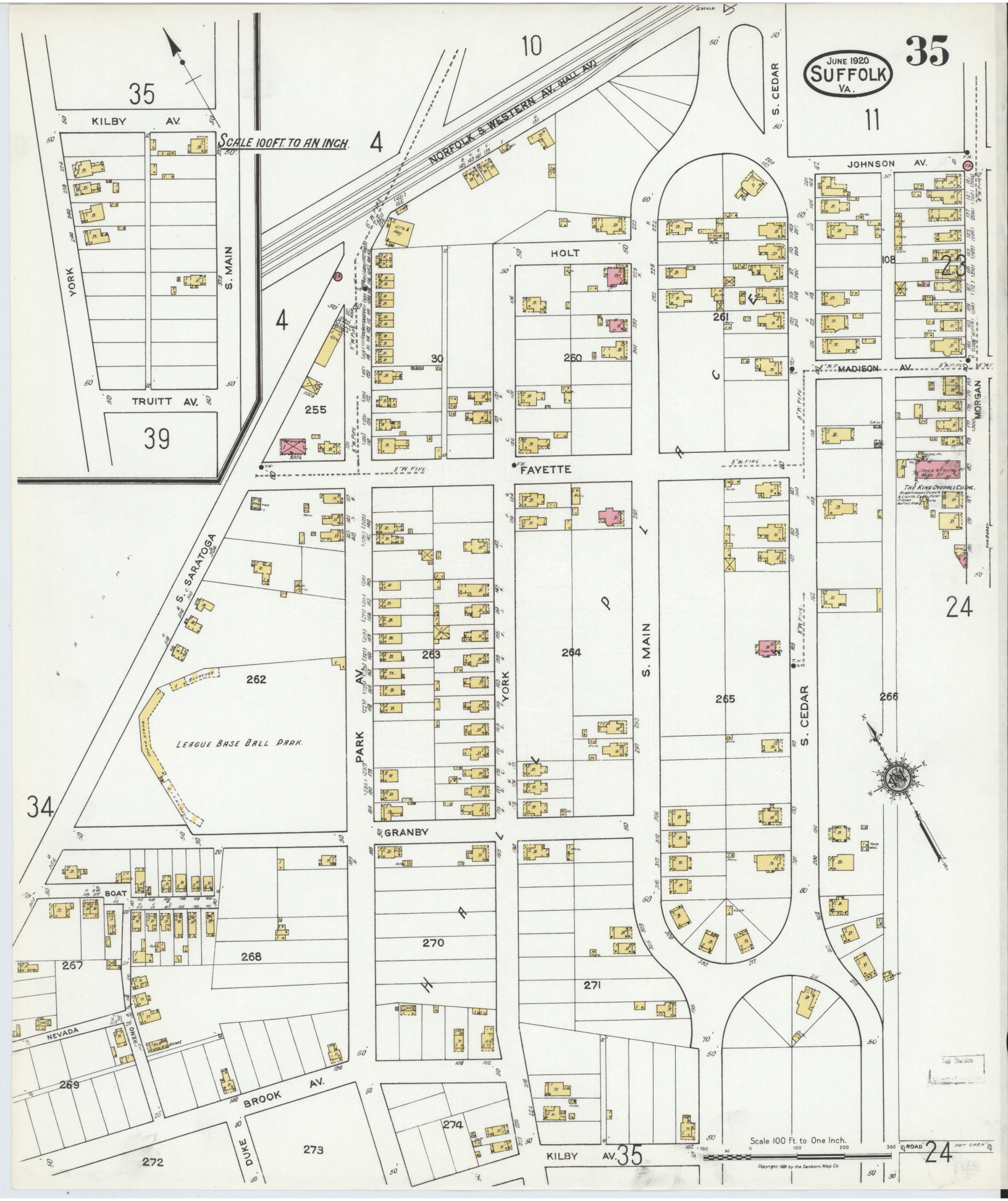
JUNE 1920
SUFFOLK
VA.
35
SCALE 100 FT. TO AN INCH.
NORFOLK & WESTERN AV. (HALL AV.)
S. MAIN
S. CEDAR
KILBY AV.
YORK
TRUITT AV.
HOLT
FAYETTE
JOHNSON AV.
MADISON AV.
MORGAN
S. SARATOGA
PARK AV.
GRANBY
BOAT
NEVADA
RENO
BROOK AV.
DUKE
LEAGUE BASE BALL PARK
THE KING OVERALL CO. INC.
Scale 100 Ft. to One Inch.
Copyright 1920 by the Sanborn Map Co.

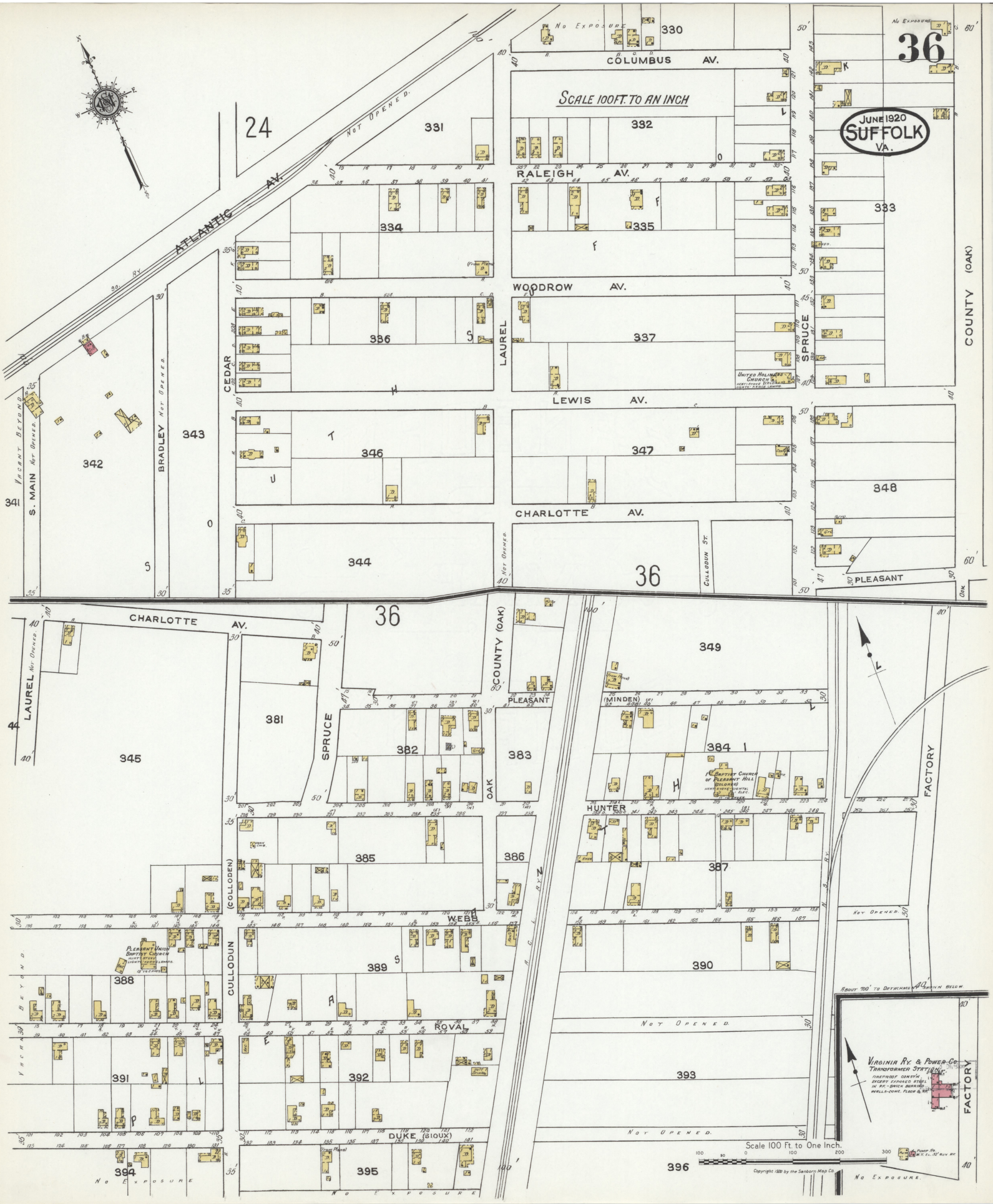
JUNE 1920
SUFFOLK
VA.
SCALE 100 FT. TO AN INCH
COLUMBUS AV.
RALEIGH AV.
WOODROW AV.
LEWIS AV.
CHARLOTTE AV.
PLEASANT
ATLANTIC AV.
S. MAIN
BRADLEY
CEDAR
LAUREL
SPRUCE
COUNTY (OAK)
COLLODEN
CULLODUN
OAK
HUNTER
WEBB
ROYAL
DUKE (SIOUX)
FACTORY
CULLODUN ST.
N. & W. RY.
NOT OPENED
VACANT BEYOND
NO EXPOSURE
UNITED HOLINESS CHURCH
BAPTIST CHURCH OF PLEASANT HILL
PLEASANT UNION BAPTIST CHURCH
VIRGINIA RY. & POWER CO. TRANSFORMER STATION
Scale 100 Ft. to One Inch.
Copyright 1920 by the Sanborn Map Co.

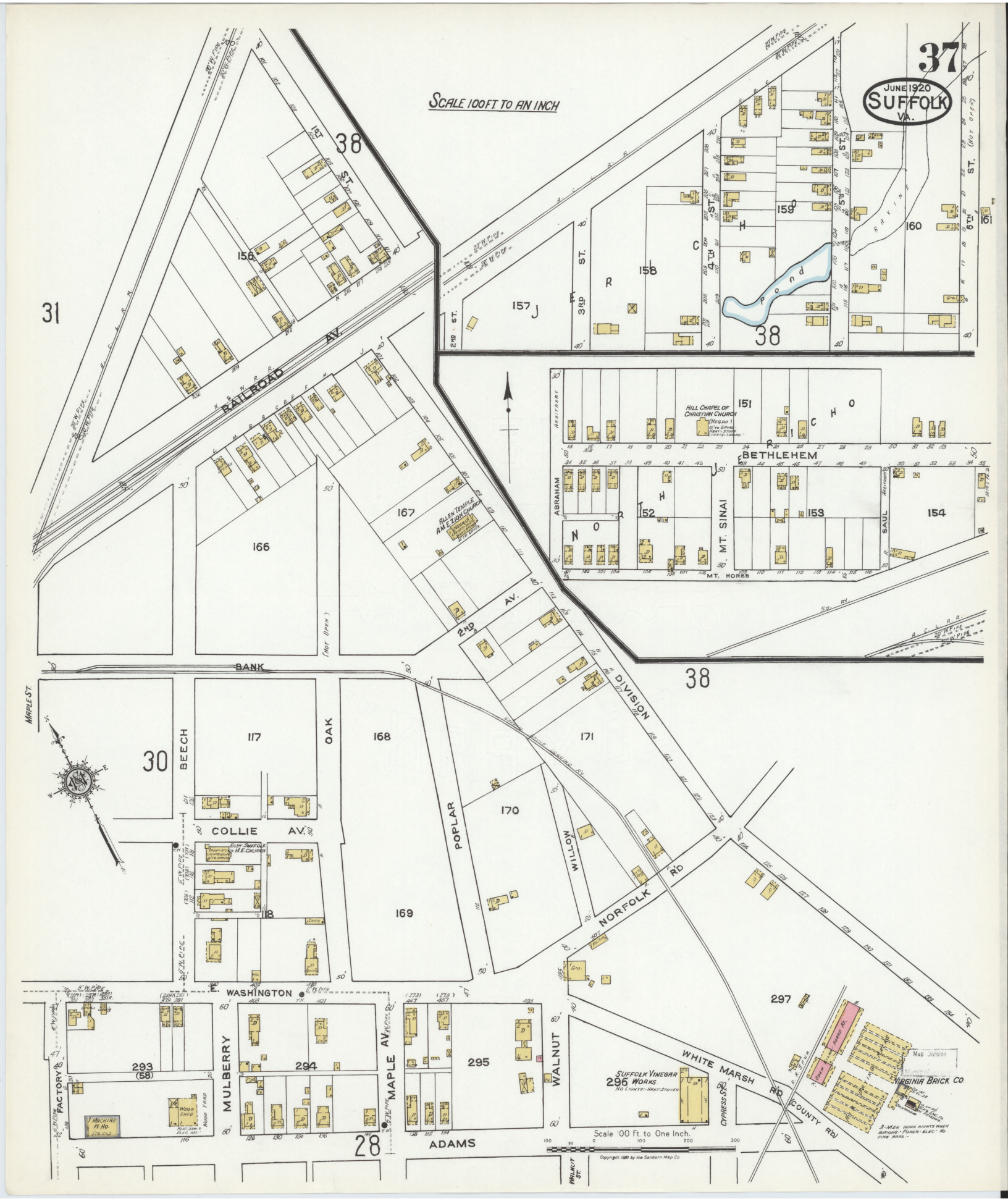
37
JUNE 1920
SUFFOLK
VA.
SCALE 100 FT TO AN INCH
38
31
30
28
RAILROAD AV.
1ST ST.
2ND ST.
3RD ST.
4TH ST.
5TH ST.
6TH ST.
ST. (NOT OPEN)
RAVINE
Pond
156
157
158
159
160
161
166
167
168
169
170
171
117
118
151
152
153
154
297
293 (58)
294
295
ALLEN TEMPLE A.M.E. ZION CHURCH
HILL CHAPEL OF CHRISTIAN CHURCH (NEGRO)
BETHLEHEM
ABRAHAM
MT. SINAI
SAUL
MT. HOREB
ARBITRARY
(NOT OPEN)
2ND AV.
BANK
MAPLE ST
BEECH
OAK
COLLIE AV.
POPLAR
WILLOW
DIVISION
NORFOLK RD
E. WASHINGTON
MULBERRY
MAPLE AV.
WALNUT
ADAMS
FACTORY
WHITE MARSH RD
COUNTY RD
CYPRESS ST.
SUFFOLK VINEGAR WORKS
VIRGINIA BRICK CO.
Scale 100 Ft to One Inch.
Map Division
Copyright 1920 by the Sanborn Map Co.

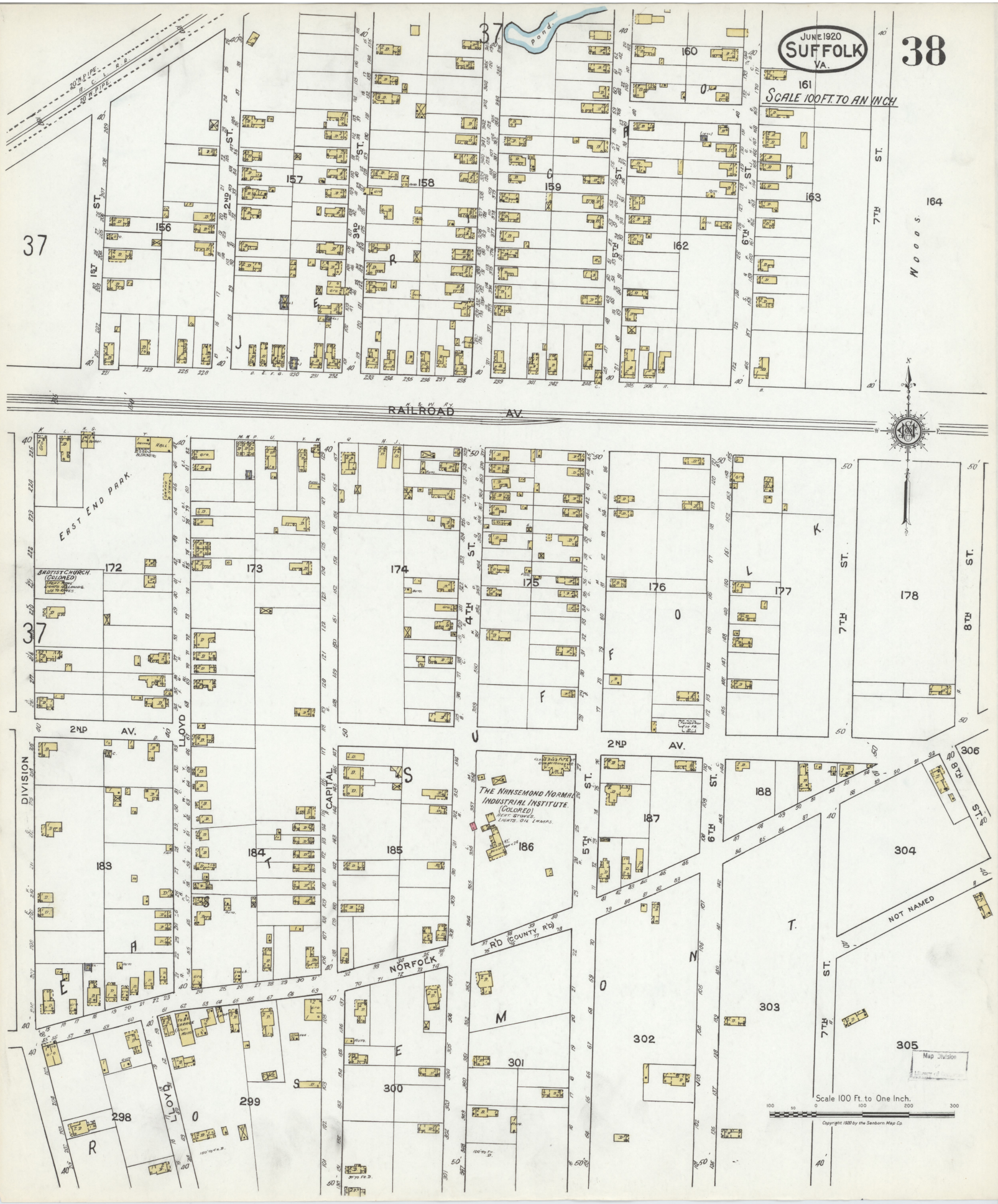
JUNE 1920
SUFFOLK
VA.
38
SCALE 100 FT. TO AN INCH
RAILROAD AV.
EAST END PARK
BAPTIST CHURCH (COLORED)
THE NANSEMOND NORMAL INDUSTRIAL INSTITUTE (COLORED)
NOT NAMED
Woods
Map Division
Scale 100 Ft. to One Inch.
Copyright 1920 by the Sanborn Map Co.

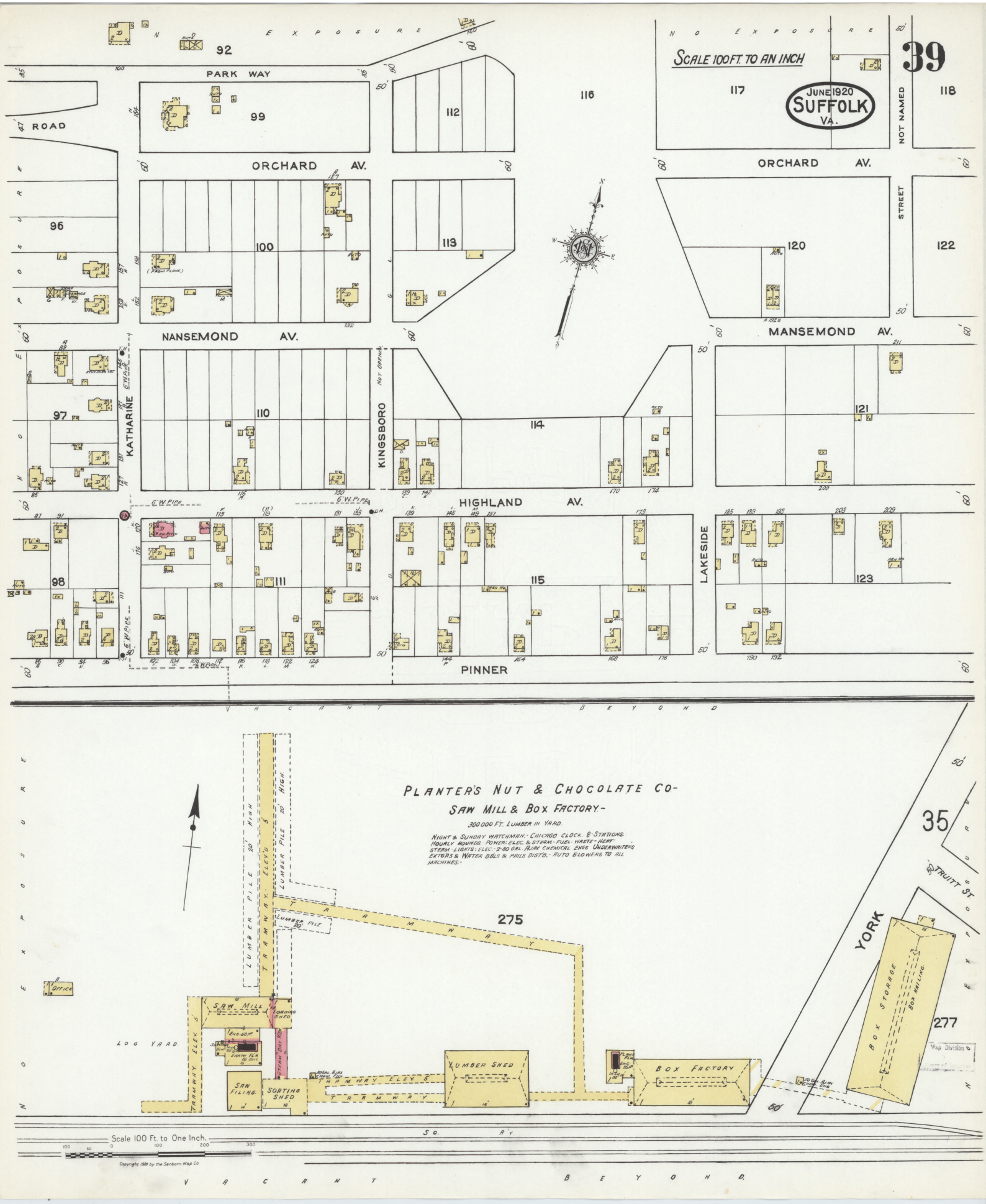
SCALE 100 FT. TO AN INCH
JUNE 1920
SUFFOLK
VA.
39
NO EXPOSURE
PARK WAY
ROAD
ORCHARD AV.
NANSEMOND AV.
MANSEMOND AV.
NOT NAMED STREET
KATHARINE
KINGSBORO
NOT OPENED
HIGHLAND AV.
LAKESIDE
PINNER
VACANT BEYOND
PLANTER'S NUT & CHOCOLATE CO.
SAW MILL & BOX FACTORY.
300 000 FT. LUMBER IN YARD.
NIGHT & SUNDAY WATCHMAN.- CHICAGO CLOCK. 8 STATIONS.
HOURLY ROUNDS. POWER. ELEC. & STEAM. FUEL WASTE - HEAT
STEAM. LIGHTS. ELEC. 2-50 GAL. PUNK CHEMICAL ENGS. UNDERWRITERS
EXTGRS. & WATER BBLS & PAILS DIST'D.- AUTO BLOWERS TO ALL
MACHINES.-
LUMBER PILE 20' HIGH
TRAMWAY ELEV'S
LUMBER PILE 20' HIGH
TRAMWAY
OFFICE
SAW MILL
GRADING SHED
ENG. & BOIL.
EARTH FLR.
STEAM DRY KILN
LOG YARD
TRAMWAY ELEV'S
SAW FILING
SORTING SHED
TRAMWAY
LUMBER SHED
BOX FACTORY
BOX STORAGE
BOX MFG.
YORK
TRUITT ST.
S.O. R'Y
Scale 100 Ft. to One Inch.
Copyright 1920 by the Sanborn Map Co.
Map Division

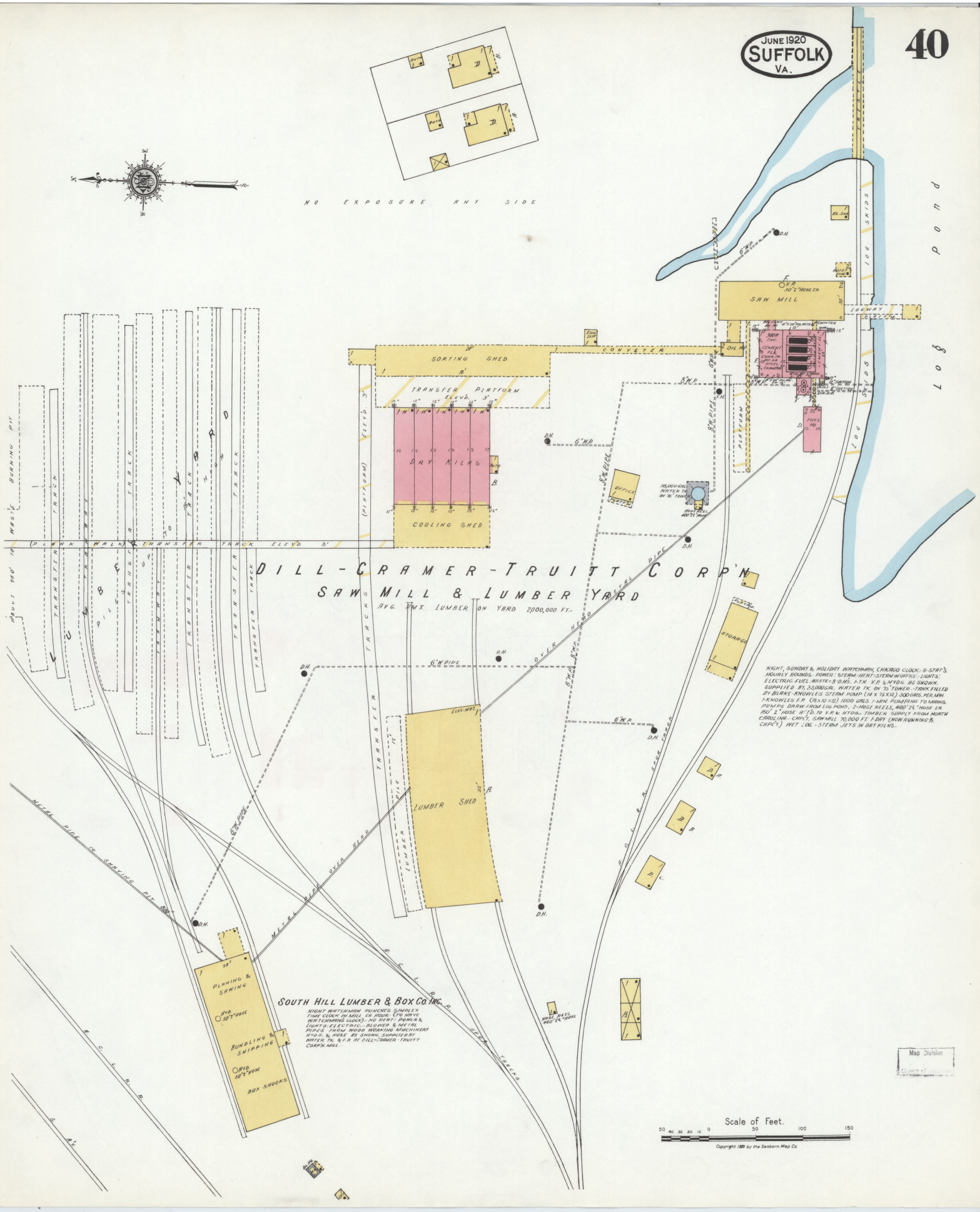

Map Division

OCT 15 1920

Map Division,
OCT 26 '20
Library of Congress

©CLF 34248

INDEX

STREETS

A

	SHEET
A Place (arbitrary),	15 & 17
Abraham,	37
Adams,	100-198 *37
"	101-199 *28
Antigo Place, see Lawshe Lane.	
Appleton Place,	27
Ashley Ave.,	34
Atlantic Ave.,	24

B

	SHEET
Bank,	100-239 12
"	240-341 21
" N. S., Maple to Beech	*37
" S. S., W. of Beech	*30
" Beech to Poplar	37
Barnes,	100-129 6
Battery Ave.,	34
Beach, see Beech.	
Beech,	30 & 37
" Ave.,	27
Bethlehem,	37
Boat,	35
Bosley Ave.,	100-237 33
Bradley,	36
Brewer Ave.,	100-179 3
Broad, N.,	100-180 *3
" "	101-179 *2
" " S. of Western Ave.	32
" S.,	100-227 33
Brook Ave.,	34 & 35
Brown's Lane,	100-113 22
Bute,	100-179 2

C

	SHEET
Cannon,	34
Capital,	38
Causey Ave.,	32 & 33
Cedar,	36
" S.,	(100-121) 11
" "	100-245 35
" " E. S., near Keene Lumber and Supply Co.	*24
Central Ave.,	100-122 *14
" "	101-123 *13
" "	124-151 20
Charles,	100-124 *10
"	101-125 *5
Charlevoix (arbitrary),	7 & 32
Charlotte Ave.,	36
Cherry,	100-155 10
Chestnut,	100-157 6
"	156-189 7
Church,	100-172 *16
"	101-171 *15
Clay,	100-205 9
"	206-217 8
College Court,	14
Collie Ave.,	30 & 37
Columbus Ave.,	36
Commerce,	11
County,	100-134 *30
"	101-135 *22
"	164-191 29
"	192-299 26
" W. S., N. of Lewis Ave. to Pleasant	*36
" Road,	33
Culloden, see Cullodum.	
Cullodum,	100-163 22
"	164-223 23
"	224-253 24
" Charlotte Av. to S. of Duke	36
" Court,	100-113 22
Cypress,	37

D

	SHEET
Day,	100-111 7
"	112-143 15
Division,	37 & 38
Dominion Road,	17
Duke,	35 & 36
Dumble's Lane,	15

E

	SHEET
Eighth,	38
Eley,	100-111 4
Eola Ave.,	25
Eugenia Ave.,	100-125 20

F

	SHEET
Factory,	100-138 *37
"	121-149 *30
"	150-262 *28
"	171-275 *29
"	290-370 *27
" W. S., S. of Madison	*26
" N. of Mahlon Ave. to Kissimee Ave.	25
" W. S., near Hunter	*26
" " n'r Va. R'y and Power Co.	*36
Fayette,	35
" Place,	32
Fifth,	34, 37 & 38
First Ave.,	120-139 3
" "	140-199 2
" St.,	37 & 38
Forest,	106-141 24
Fourth,	34, 37 & 38
Franklin,	100-167 12

G

	SHEET
Garfield Ave.,	32
Gay's Row,	32
Gittings,	32 & 33
Grace,	100-123 12
"	122-241 13
Granby,	35

H

	SHEET
Hall Ave.,	100-163 11
" "	164-180 *11
" "	165-189 *22
Highland Ave.,	39
Hill,	153-163 *14
"	154-162 *13
"	164-191 14
Holladay,	110-189 21
"	190-259 20
Holt,	35
Howard Place,	32
Hull,	34
Hunter,	36

I

	SHEET
Institute,	100-140 *14
"	101-141 *13

J

	SHEET
Jackson,	100-125 10
"	126-199 5
" Ave.,	118-169 24
" "	170-174 *26
" "	171-175 *24
" "	176-199 26
James,	100-133 27
Jefferson,	28
Johnson Ave.,	100-158 *11
" "	101-137 *35
" "	139-205 *23
" "	160-204 *22
" "	206-233 29

K

	SHEET
Katharine,	39
Kilby Ave.,	35
Kingsboro,	39
Kissimee Ave.,	25

L

	SHEET
Lakeside,	39
Laurel,	36
Lawshe Lane,	100-123 17
Lee,	100-155 5
"	156-185 4
Lewis Ave.,	36
Liberty,	100-154 *30
"	101-155 *21
Lincoln Ave.,	32
Linden Ave.,	33 & 34
Lloyd,	38
Lucerne Ave.,	25

M

	SHEET
McKinley Ave.,	32
Madison Ave.,	100-129 35
" "	130-189 23
" "	200-252 *29
" "	201-251 *26
" " N. S., Fac'y to Maple Av.	*28
" " S. S., " " " "	*27
Mahan, E.,	14 & 16
" W.,	100-124 *16
" "	101-129 *8
" "	126-162 *15
" "	131-145 *7
Mahlon Ave.,	25
Main, N.,	100-216 *12
" "	101-255 *9
" "	218-304 *13
" "	257-391 *8
" "	(370-386) *8
" "	306-390 *14
" "	392-465 16
" "	466-499 17
" S.,	100-184 *11
" "	101-185 *10
" "	200-337 35
" "	229-289 *35
" " S. of Atlantic Ave.	36
Maple,	30
" Ave.,	27, 28 & 37
Market,	100-165 9
"	164-199 6
Maryland,	33
Mason Ave.,	34
Military Road,	32 & 34
Mill,	100-129 20
Milner, E.,	100-138 *17
"	101-139 *16
" "	140-145 17
" W.,	109-122 *17
" "	101-125 *16
" "	124-143 15
Minden, see Pleasant.	
Moore Ave.,	19
Morgan,	100-137 11
"	(101-195) *35
"	138-190 *23
" E. S., S. of Van Buren Av.	*24
" Ave.,	34
Mt. Hores,	37
" Sinai,	37
Mulberry,	100-125 37
"	126-181 28
"	182-235 27

N

	SHEET
Nansemond Ave.,	39
Nevada,	34 & 35
Newport,	100-150 *19
"	101-149 *20
Norfolk and Western Ave.,	100-175 10
" " " "	176-215 4
" " " "	216-344 *33
" " " "	217-345 *34
" " " "	346-399 34
" Road,	15, 37 & 38
North,	100-159 6
"	158-171 7

O

	SHEET
Oak,	36 & 37
Oakland Place (arbitrary),	7
Oak Lawn,	100-115 6
Orchard Ave.,	39

P

	SHEET
Park,	32
" Ave.,	35
" Road,	32
" " E.,	32
" " W.,	32
" Way,	39
Pearl,	100-126 *13
"	101-127 *12
Pelham Place,	32
Pender,	3
Pine,	100-202 *9
"	101-189 *6
"	191-255 *7
"	204-258 *8
Pinner,	(86-192) *26
"	100-208 *21
"	101-161 *12
"	163-221 *13
"	210-282 *20
"	222-257 *14
"	284-298 *19
Pitchkettle Road,	100-176 *2
"	101-175 *32
" S. A. L. R'y to N. of McKinley Ave.	32
Pleasant,	34 & 36
Point,	100-135 17
Polk,	100-114 *22
"	101-115 *29
Pont (arbitrary),	13
Poplar,	37
" Ave.,	100-165 10
Prentis,	15 & 16

R

	SHEET
Railroad Ave.,	100-125 21
" "	200-219 37
" "	220-299 38
Raleigh Ave.,	36
Reno,	35
Roanoke Ave.,	19
Roval,	36

S

	SHEET
St. James Ave.,	100-199 33
Saratoga, N.,	100-235 9
" S.,	100-217 10
" "	218-230 *10
" "	219-315 *4
" "	254-314 *35
" "	316-361 35
" "	362-381 34
Saul (arbitrary),	37
Second Ave.,	100-139 3
" "	140-199 2
" " Division to Eighth	38
" " W. of Pitchkettle Road	32
" St.,	34, 37 & 38
Seventh,	38
Sioux, see Duke.	
Sixth,	37 & 38
Smith,	100-116 *10
"	101-199 *4
"	118-198 *5
" Wellons to Causey Ave.	33
" Causey Ave. to Military Road	32
Smithfield Road,	17 & 18
South,	100-154 *10
"	101-155 *5
Spring,	100-141 6
"	142-153 3
Spruce,	100-126 *29
"	101-143, arbitrary 36
"	101-159 *23
"	128-286 *26
"	261-287 *24
"	288-299 24
Standish (arbitrary),	24

T

	SHEET
Third Ave.,	110-139 3
" "	140-169 2
" St.,	34 & 37
Tines,	100-133 22
"	134-162 *29
"	135-163 *22
Trado,	34
Truitt Ave.,	35
Tynes, see Tines.	

V

	SHEET
Van Buren Ave.,	23, 24 & 26
Virginia,	100-148 *22
"	101-149 *11
"	150-181 23
" Linden Ave. to Causey Ave.	33

W

	SHEET
Walnut,	27, 28 & 37
Washington, E.,	100-244 *12
" "	101-245 *11 & *22
" "	(246-340) *21
" "	246-349 30
" "	350-376 *30
" "	351-377 *37
" "	378-485 37
" W.,	100-230 *9
" "	101-231 *10
" "	232-372 *6
" "	233-367 *5
" "	369-479 *33
" "	374-436 *3
" "	442-494 *2
" " Causey Ave. to Charlevoix	32
" " near Portsmouth Water Department	7
Waverly Court,	5
Webb,	36
Wekiva Ave.,	25
Wellons,	100-148 *5
"	101-199 *33
"	150-218 *4
"	213-275 *34
"	276-351 34
Western Ave.,	32
White Marsh Road,	37
Willow,	37
Wilson,	100-155 4
"	156-181 33
Woodrow Ave.,	36

Y

	SHEET
York,	(100-109) 29
"	100-261 35
"	near Truitt 39

SPECIALS

A

	SHEET
Allen Temple A. M. E. Zion Church,	37
American Bank and Trust Co., Building,	12
Armory,	9
A. C. L. R. R. Pass. & Freight Stations,	30

B

	SHEET
Bain Peanut Co.,	29
Baptist Church (Colored),	38
Bell Hosiery Mill, Knitting Mills,	23 & 29
Benthall Machine Co., Peanut Pickers M'f'g,	19
Bethlehem Christian Church (Colored),	2
Birdsong, T. H., & Co., Peanut Wareho.,	11
" & Womach, Tobacco Wareho.,	26
Booker T. Washington Public Sch. (Col.)	4
Brinkley, P. S., Lum. Co., Plan. Mills, &c.	28
Brothers-Pruden Co., Hardware W. H.,	10
Butler, J. M., & Sons, Wagon Works and Garage,	11

C

	SHEET
Chamber of Commerce,	9
Christian Church,	13
" " (Colored),	34
City Hall and Jail,	12
" Offices,	9
Coco-Cola Bottling Works,	10
Colored Church, Battery Ave.,	34
" " Brook Ave.,	34
" " Mason Ave.,	34
" School,	22
County Clerk's Office,	17
" Court House and Jail,	16
Crocker-Brinkley Lumber Co., Saw and Lath Mills,	25
Cross, W. S., Produce Warehouse,	30

D

	SHEET
Dill-Cramer-Truitt Corporation, Saw Mill and Lumber Yard,	40
Dixie Guano Co., Fertilizer Warehouse,	25
" " " Ginnery,	27
Duckers Sectional Building Corporation,	33

E

	SHEET
East Suffolk Meth. Episc'l Church,	37
Edgerton, R. G., & Co., Garage, &c.,	5
Elks' Home,	11
Elliott Building,	11

F

	SHEET
Farmers' Bank of Nansemond,	9
" Peanut Co.,	25
Ferguson M'f'g Co., Agricultural Implements M'f'g,	29
Fire Department,	9
First Baptist Church,	8
" " " (Colored),	16
" " " of Pleasant Hill (Colored),	36
"Fotosho," Moving Pictures,	12

H

	SHEET
Hill Chapel of Christian Church (Col'd),	37
Hoggard & Basnight Co., Peanut W. H.,	28
Holland & Beamon Co., Feed Mill, Coal, &c.,	11
" " Lee Co., Peanut Storage,	11
Hotel Nansemond,	9

J

	SHEET
Jefferson High School,	8
John Randolph Public School,	33

K

	SHEET
Keene Lum. & Supply Co., Plan. Mill, &c.	24
King-Cola Bottling Co.,	12
King, Overall Co., Factory,	35
" J., Peanut Co., Peanut Factory,	11

L

	SHEET
Lakeview Hospital,	33
Laurel Cliff Country Club House,	15
Lummis & Co., Peanut Cleaners,	30

M

	SHEET
McAnge, W. N., & Co., Oyster Packers,	18
Macedonia A. M. E. Church,	6
MacLeary, J. H., Machine Shop and R'y Equipment,	19
Main Street M. E. Church (South),	12
Martin & Sons, Peanut Warehouses,	24 & 26
Mason Public School,	20
Masonic Hall,	8
Methodist Church (Colored),	34
Montgomery Lum. Co., Plan'g Mill, &c.	31

N

	SHEET
Nansemond Brick Corporation,	19
" Mattress Factory,	34
" Normal Industrial Institute (Colored),	38
" Truck Package Co., Fruit and Vegetable Containers M'f'g,	30
National Bank of Suffolk Building,	9
" Machine Corporation,	30
" Screen Co.,	27
Newsome Feed and Grain Co.,	27
Norfleet Barrel and Box Co.,	17
N. & S. R. R. Freight Depot, &c.,	30
N. & W. R. R. Freight Depot,	10
" " Passenger Depot,	21

O

	SHEET
Old Dominion Storage Co.,	27 & 29
" Folks' Home,	35
Old Reliable Peanut Co.,	29
Oxford M. E. Church,	33

P

	SHEET
Parker M'f'g Co., Buggies and Surreys M'f'g,	30
Perry, J. W., Peanut Warehouses,	26 & 30
Pepsi-Cola Bottling Works,	11
Philhower, J. C., Box Shooks M'f'g,	27
Piedmont-Mt. Airy Guano Co., Phosphate Fertilizers,	17
Pine Street Baptist Church (Colored),	8
" Timber Mill,	29
Planters' Nut and Chocolate Co.: Confectionery M'f'g,	22
Saw Mill and Box Factory,	39
Warehouses,	23
Pleasant Union Baptist Church,	36
Pocahontas Candy Co.,	29
Pond Bros. Peanut Co.,	26
Portsmouth Water Dept.,	7
Post Office,	12
Presbyterian Church,	12
Public School No. 20 (Colored),	32
Pythian Castle Hall,	9

R

	SHEET
Ramsey, J. C., Lath Factory,	19
Randolph, J., Public School,	33
Rawl's Drug Co., Wholesale Drugs,	20

S

	SHEET
St. Andrew's Hospital,	9
" Mark's Methodist Church (Colored)	32
" Mary's Roman Catholic Church,	33
" Paul's Baptist Church (Colored),	32
" " Episcopal Church,	9
S. A. L. R. R. Freight and Pass. Depots,	14
Second Baptist Church (Colored),	22
Smith, P., & Co., Oyster Packers,	18
Smithfield Meat Co., Packers,	12
" Packing Co., Sausage Fac.	26
Soroco Brick Yards,	27
South Hill Lumber & Box Co., Planing Mills, &c.,	40
Southern Oil and Feed Mill,	29
" R'y Freight Depot,	30
State Highway Garage,	17
Street Dept. Shed and Material Yard,	7
Stuart Home,	10
Suffolk Clay Co.,	26
" Feed and Fuel Co.,	4
" Floral Gardens,	32
" Gas-Electric Co.,	14
" Mattress Co.,	33
" Oil Co.,	21
" Overall Co.,	20
" Peanut Co.,	4
" Steam Laundry,	10
" Vinegar Works,	37

T

	SHEET
Tidewater Fair Grounds and Building (Colored),	15

U

	SHEET
United Holiness Church (Colored),	36

V

	SHEET
Virginia Apartments,	21
" Brick Co.,	37
" M'f'g Co., Baskets & Crates M'f'g,	31
" Mills, Grist Mill and Elevator,	36
" " Peanut Warehouse,	27
" R'y and Power Co., Transformer Station,	36
Virginian R'y Freight House,	8

W

	SHEET
Washington, B. T., Pub. School (Col'd)	4
Whitfield, A. J., Cotton Gin,	18
Withers, N. R., Ice Fac., Cold Storage,	14

* Indicates only one side of Street shown.